SPECIAL NOTICE

For the information and guidance of all navigation interests, the following is quoted from the Navigation Regulations Governing the Use of Navigable Waters of the United States, Code of Federal Regulations, Title 33, Part 207, Navigation Regulations:

> "**207.200 Mississippi River below mouth of Ohio River, including South and Southwest Passes; use, administration, and navigation.**
>
> (a) *Mississippi River bank protection works provided by United States*. Except in case of great emergency, no vessel or craft shall anchor over revetted banks of the river, and no floating plant other than launches and similar small craft shall land against banks protected by revetment except at regular commercial landings. In all cases, every precaution to avoid damage to the revetment works shall be exercised. The construction of log rafts along mattressed or paved banks or the tying up and landing of log rafts against such banks shall be performed in such a manner as to cause no damage to the mattress work or bank paving. Generally, mattress work extends out into the river 600 feet from the low water line. Information as to the location of revetted areas may be obtained from, and will be published from time to time by the District Engineers, Corps of Engineers, New Orleans, Louisiana, Vicksburg, Mississippi, and Memphis, Tennessee, and the President, Mississippi River Commission, Vicksburg, Mississippi."

The following are the locations of effective revetments in the Memphis District:

Revetment	**Miles**
	Ohio River
Cache-Cairo IL	975.5 - 981.1 R
	Mississippi River Above Head of Passes
Wickliffe KY	954.1 - 951.2 L
Mayfield Creek KY	950.6 - 949.0 L
Pritchard MO	949.1 - 945.8 R
Campbell KY	943.8 - 942.5 L
Island 3 & 4 KY	942.5 - 939.0 R
Belmont MO	938.8 - 937.5 R
Columbus KY	937.3 - 936.0 L
Wolf Island KY	935.5 - 930.8 R
Williams KY	928.4 - 926.5 L
Beckwith Bend MO	926.3 - 922.7 R
Hickman Bar KY	922.2 - 921.6 L
Hickman - Reelfoot KY	922.3 - 914.2 L
Bend of Island 8 KY	916.1 - 910.1 R (CH)
Island 8 KY	915.0 - 911.6 R
Chute of Island 8 KY	913.0 - 910.9 L
Milton Bell MO	910.1 - 907.4 R
Island 9 KY-TN	907.8 - 901.8 L
Winchester Towhead MO	900.6 - 899.2 R
Slough Landing Neck KY-TN	900.1 - 893.8 L
La Forge MO	893.1 - 889.6 R
New Madrid Bar KY	888.6 - 886.1 R
Kentucky Point KY	887.7 - 885.9 L

Revetment	Miles
New Madrid Front MO	889.2 - 888.2 R
New Madrid Bend MO	887.6 - 882.9 R
Toneys Towhead KY-TN	882.9 - 880.6 L
Below Toneys Towhead TN	881.6 - 878.1 L
Linda MO	879.5 - 875.1 R
Merriwether - Cherokee TN	874.3 - 866.8 L
Little Cypress MO	866.1 - 859.7 R
Above Lee Towhead TN	860.3 - 859.5 L
Lee Towhead MO	859.3 - 857.6 L (CH)
Fritz Landing TN	857.5 - 854.7 L
Robinson Bayou MO	853.8 - 850.2 R
Gayoso - Caruthersville MO	849.8 - 846.0 R
Blaker Towhead TN	846.0 - 842.5 L
Bells Point MO	844.5 - 843.4 R
Linwood Bend TN	841.3 - 838.7 L
Island 18 MO	838.6 - 832.7 R and
	839.2 - 838.9 R
Heloise TN	833.0 - 829.3 L
Huffman - Hickman AR-TN	828.1 - 822.8 R
Obion Tamm TN	823.0 - 813.3 L
Barfield AR	813.9 - 805.4 R
Island 25 TN	804.8 - 803.7 L
Bend of Island 25 TN	804.2 - 800.7 L
Island 26 TN	800.0 - 797.1 R
Ashport - Keys Point TN	796.6 - 789.0 L
Kate Aubrey Towhead - Island 30 TN	789.9 - 784.9 R
Lower Bullerton AR	784.6 - 780.1 R
Driver Bar AR - TN	780.4 - 779.1 L
Sunrise Towhead TN	777.1 - 773.9 R
Lookout TN	773.9 - 772.8 R
Lookout Bar TN	772.0 - 771.8 R
Richardson Landing TN	769.1 - 768.7 L
Chute of Island 35 TN	767.2 - 762.2 R
Cedar Point - Densford TN	761.2 - 757.7 L
Dean Island AR	756.4 - 755.2 R
Shelby Forest TN	753.3 - 751.4 L
Brandywine TN-AR	753.2 - 749.8 R
Island 40 TN-AR	747.4 - 741.3 R
Loosahatchie Bar TN	740.2 - 739.8 R
Loosahatchie - Memphis TN	740.4 - 734.8 L
Hopefield Point AR-TN	737.1 - 736.0 R and
	735.6 - 734.8 R
Tennessee Chute TN	7.7 - 6.3 L McKellar
Presidents Island TN	733.6 - 731.3 L

Revetment	Miles
Bauxippi - Wyanoke AR	731.3 - 727.4 R
Ensley TN	726.8 - 718.8 L
Coahoma TN	718.3 - 715.8 L
Cow Island Bend TN (Upper)	716.9 - 715.7 R
Cow Island Bend AR	716.0 - 712.3 R
Norfolk - Star MS	711.3 - 704.9 L
Seyppel AR	708.0 - 707.0 R
Pickett MS-AR	703.5 - 701.1 L
Porter Lake AR	704.2 - 697.7 R
Commerce MS	699.9 - 694.4 L
Peters AR	695.2 - 689.3 R
Mhoon Bend MS	689.3 - 682.2 L
Walnut Bend AR	681.8 - 677.3 R
Harbert Point MS	676.1 - 674.4 L
St. Francis AR	674.0 - 669.5 R
Flower Lake MS	668.2 - 665.6 L
Trotters Landing MS	665.6 - 663.0 L
Helena Towhead AR	663.7 - 663.1 R
Helena AR	663.5 - 656.8 R
Delta - Friars Point MS	657.3 - 652.2 L
Westover AR	652.1 - 649.6 R
Horseshoe MS	648.5 - 645.5 L
Oldtown Bend AR	645.2 - 641.3 R
Island 63 Bar MS	640.5 - 637.3 L
Island 63 MS	639.3 - 637.5 L
Island 62 AR	639.8 - 637.5 R
Burke Landing MS	637.5 - 634.2 L
Fair Landing Upper AR	634.9 - 634.0 R
Fair Landing AR	634.3 - 631.0 R
Rescue Landing MS-AR	630.5 - 625.6 L
Ludlow AR	625.9 - 624.0 R
Island 67 MS	623.1 - 621.3 L
Island 68 Bar AR	621.8 - 620.8 R
Knowlton AR	620.5 - 617.6 R
Cessions Towhead AR	616.3 - 614.5 L
Henrico AR	610.0 - 603.7 R
Scrubgrass Bend AR	600.5 - 599.9 R
Big Island AR	599.8 - 598.0 R

NOTE: Dennis, Smith Point, Lake Concordia, and Victoria Bend Revetments are in the Vicksburg District.

Dennis MS	614.1 - 610.0 L
Smith - Point MS	604.2 - 600.7 L
Lake Concordia MS	596.8 - 595.0 L
Victoria Bend MS	595.3 - 592.1 L

The information contained in this publication is based on the latest current information available and is hereby ready for issuance.

CLAY.MICHAEL.BLAKE.1393347399

Digitally signed by CLAY.MICHAEL.BLAKE.1393347399
Date: 2021.08.02 12:59:31 -05'00'

Michael B. Clay
Chief, Hydraulics and Hydrology Branch
Memphis District

DEPARTMENT OF THE ARMY
Memphis District, Corps of Engineers
B-202 Clifford Davis-Odell Horton Federal Building
167 North Main Street
Memphis, Tennessee 38103-1894

Navigation Bulletin No. 1 of 2021 01 August 2021

SPECIAL NOTICE

The elevations of dikes and other stone structures in the Memphis District shown below are **APPROXIMATE**. They are referenced to the nearest local gage based on low water slope (using the 2007 LWRP) between gage and structure locations. Actual elevations of dikes/structures may vary a few feet at the structure due to changes in river conditions and variations in river slopes at higher river stages and during rapidly changing river stages.

Pile clumps 200 to 300 feet apart extend above the dike elevations on many stone dikes.

For safety and prevention of damage to the dikes, navigators should not navigate over dikes at any stages. At all stages, drift is apt to lodge against the dikes and make navigation over them hazardous. Passage over this drift may cause damage to vessels and the dike, without the vessel actually striking the dikes. The dikes/stone structures could do severe damage to pleasure craft, towboats, and barges in the event of collision/allision.

Maps of the dike field and navigable channel are attached as prepared by the River Engineering Section of the Hydraulics and Hydrology Branch.

Locations and approximate elevations of the dikes are as follows:

Updated through 01 August 2021
Based on 2007 LWRP

Dike Field Location	Map No.	Mile	Main Dike Approx. Elev. Referred to Local Gage	Gage	Type
Island 1 KY	1	948L	27	Cairo	Stone & Pile
Pritchard MO	1 - 2	944R	26	Cairo	Stone & Pile
Campbell KY	2	942L	22	Cairo	Stone
Wolf Island MO	3	936L	35	Cairo	Stone
Moore Island KY-MO	3	929R	30	Cairo	Stone
Below Williams KY	3 - 4	926L	28	Cairo	Stone
Island 7-8 KY-MO	4 - 5	915R	34	Cairo	Stone
Donaldson Point MO	5 - 6	905R	30	Cairo	Stone
Below Island 9 TN	6	901L	18	New Madrid	Stone
Slough Landing KY	6 - 7	896L	8	New Madrid	Stone
Hotchkiss Bend MO	6 - 7	895R	18	New Madrid	Stone
Morrison Towhead MO	7	890R	26	New Madrid	Stone
New Madrid Bend MO	7	887R	12	New Madrid	Stone
Kentucky Point KY	7	887L	23	New Madrid	Stone
Island 11 MO	7	882R	17	New Madrid	Stone
Ruddles Point MO	8	874R	18	New Madrid	Stone & Pile
Stewart Towhead MO	8 - 9	871R	20	New Madrid	Stone & Pile
Below Cherokee TN	8 - 9	866L	18	New Madrid	Stone
Above Lee Towhead TN	9	859L	24	New Madrid	Stone
Hathaway TN	9 - 10	854L	30	Caruthersville	Stone & Pile
Robinson Bayou MO	9 - 10	853R	22	Caruthersville	Stone

Updated through 01 August 2021
Based on 2007 LWRP

Dike Field Location	Map No.	Mile	Main Dike Approx. Elev. Referred to Local Gage	Gage	Type
Island 15 TN	9 - 10	851L	23	Caruthersville	Stone
Sandy Hook TN	10	850R	27	Caruthersville	Stone
Opposite Caruthersville TN	10	846L	25	Caruthersville	Stone
Caruthersville - Linwood Bend MO	10 - 11	844R	21	Caruthersville	Stone
Blaker Towhead TN	11	842L	24	Caruthersville	Stone
Tennemo TN	11	841L	25	Caruthersville	Stone
Island 18 TN	11	837L	25	Caruthersville	Stone
Island 20 MO-TN	11 - 12	831R	24	Caruthersville	Stone & Pile
Head of Island 21 TN	12 - 13	829L	28	Caruthersville	Stone & Pile
Island 21 Chute TN	12 - 13	824L	28	Caruthersville	Stone
Wrights Point AR	13	821R	26	Caruthersville	Stone & Pile
Below Tamm Bend TN	13 - 14	813L	30	Caruthersville	Stone
Barfield Bendway Weirs AR	13-14	812R	-32	Caruthersville	Stone
Nebraska Point TN	14	808L	22	Caruthersville	Stone
Island 25 AR	14	804R	19	Caruthersville	Stone
Bend of Island 25 Bendway Weirs TN	14	803L	-38	Caruthersville	Stone
Forked Deer TN	14 - 15	798L	23	Caruthersville	Stone
Ashport-Golddust AR-TN	15 - 16	795R	27	Caruthersville	Stone & Pile
Kate Aubrey TN	16	791R	22	Caruthersville	Stone & Pile
Keyes Point TN	16	790L	28	Caruthersville	Stone
Island 30 TN	16	787R	20	Caruthersville	Stone
Plum Point TN	16	784L	22	Caruthersville	Stone
Lower Bullerton AR	16	781R	14	Caruthersville	Stone
Driver Bar Bendway Weirs TN	16 - 17	780L	-29	Caruthersville	Stone
Sunrise Towhead AR	17	774R	3	Memphis	Stone
Hatchie Towhead TN	17	773L	3	Memphis	Stone
Randolph TN	17	772L	18	Memphis	Stone
Lookout TN-AR	17	771R	17	Memphis	Stone & Pile
Below Richardson Ldg TN	18	767L	13	Memphis	Stone
Reverie Bendway Weirs TN	18	766R	-47	Memphis	Stone
Cedar Point TN	18 - 19	759L	15	Memphis	Stone
Densford TN	19	757L	14	Memphis	Stone & Pile
Corona Bar TN-AR	19	754R	12	Memphis	Stone
Shelby Forest TN	19 - 20	751L	7	Memphis	Stone
Poker Point AR	20	748R	14	Memphis	Stone & Pile
Randolph Point TN	20	747L	13	Memphis	Stone & Pile
Redman Point AR	20 - 21	743R	14	Memphis	Stone & Pile
Above Loosahatchie TN	20 - 21	742L	16	Memphis	Stone
Sycamore Chute AR	21	741R	16	Memphis	Stone
Robinson Crusoe TN	21	740R	15	Memphis	Stone
Loosahatchie Bar TN	21	739R	14	Memphis	Stone & Pile
Hopefield Point AR	21	737R	13	Memphis	Stone
Memphis Front TN	21	736L	40	Memphis	Stone
Engineers Bar AR	21	734R	13	Memphis	Stone
Dismal Point AR	22 - 23	724R	17	Memphis	Stone & Pile
Below Ensley TN	22 - 23	720L	11	Memphis	Stone
Armstrong AR-TN	22 - 23	720R	15	Memphis	Stone & Pile
Coahoma TN	23	718L	15	Memphis	Stone
Cow Island Bendway Weirs AR	23	715R	-37	Memphis	Stone
Cat Island AR	23 -24	710L	20	Memphis	Stone & Pile
Norfolk Star MS	24	708L	10	Memphis	Stone

Updated through 01 August 2021
Based on 2007 LWRP

Dike Field Location	Map No.	Mile	Main Dike Approx. Elev. Referred to Local Gage	Gage	Type
Seyppel AR	24	706R	11	Memphis	Stone & Pile
Pickett MS	24	704L	19	Memphis	Stone & Pile
Porter Lake AR	24 - 25	701R	25	Memphis	Stone
Buck Island MS	24	700L	18	Memphis	Stone
Basket Bar MS	25	696R	16	Memphis	Stone & Pile
Commerce MS	25	694L	19	Memphis	Stone
Peters AR	25	693R	14	Memphis	Stone
Bordeaux Pt. MS	26 - 27	681L	32	Helena	Stone
Walnut Bend AR	26 - 27	681R	18	Helena	Stone
Shoofly Bar MS	27	677L	11	Helena	Stone
Below Walnut Bend AR	27	676R	19	Helena	Stone
St. Francis Towhead MS	28	671L	20	Helena	Stone
Flower Lake MS	28	669L	21	Helena	Stone
Prairie Pt. AR	28	668R	20	Helena	Stone & Pile
Montezuma Bar MS	29	657L	23	Helena	Stone
Montezuma Towhead AR	29	656R	22	Helena	Stone
Friars Pt. Chevrons MS	30	653L	14	Helena	Stone
Westover Bendway Weirs AR	30	652R	-29	Helena	Stone
Friars Pt. MS	30	652L	23	Helena	Stone & Pile
Kangaroo Pt. AR	30 - 31	649R	22	Helena	Stone
Island 63 MS	31	640L	22	Helena	Stone & Pile
Island 63 Bar MS	31	639L	32	Helena	Stone
Island 62 AR	31	638R	26	Helena	Stone & Pile
Fair Landing Bendway Weirs AR	32	634R	-26	Helena	Stone
Rescue Ldg MS	32	631L	14	Helena	Stone
Island 64 AR	32	630R	17	Helena	Stone & Pile
Sunflower AR	32	626L	18	Helena	Stone
Below Ludlow AR	33	623R	23	Helena	Stone
Island 67 MS	33	621L	17	Helena	Stone
Below Knowlton AR	33 - 34	616R	23	Helena	Stone
Henrico AR	35	603R	19	Helena	Stone
Big Island Bendway Weirs AR	35	599R	-24	Helena	Stone

NOTE: Island 70 Dikes & Chevrons, Smith Point Dikes, and Victoria Bend Dikes and Bendway Weirs shown on maps 34 and 35 are in the Vicksburg District. Approximate elevations for these structures can be found on the Vicksburg District Dike Chart located at http://www.mvk.usace.army.mil/Missions/OperationsDivision/RiverOperations.aspx

US Army Corps of Engineers
Memphis District

NAVIGATION BULLETIN

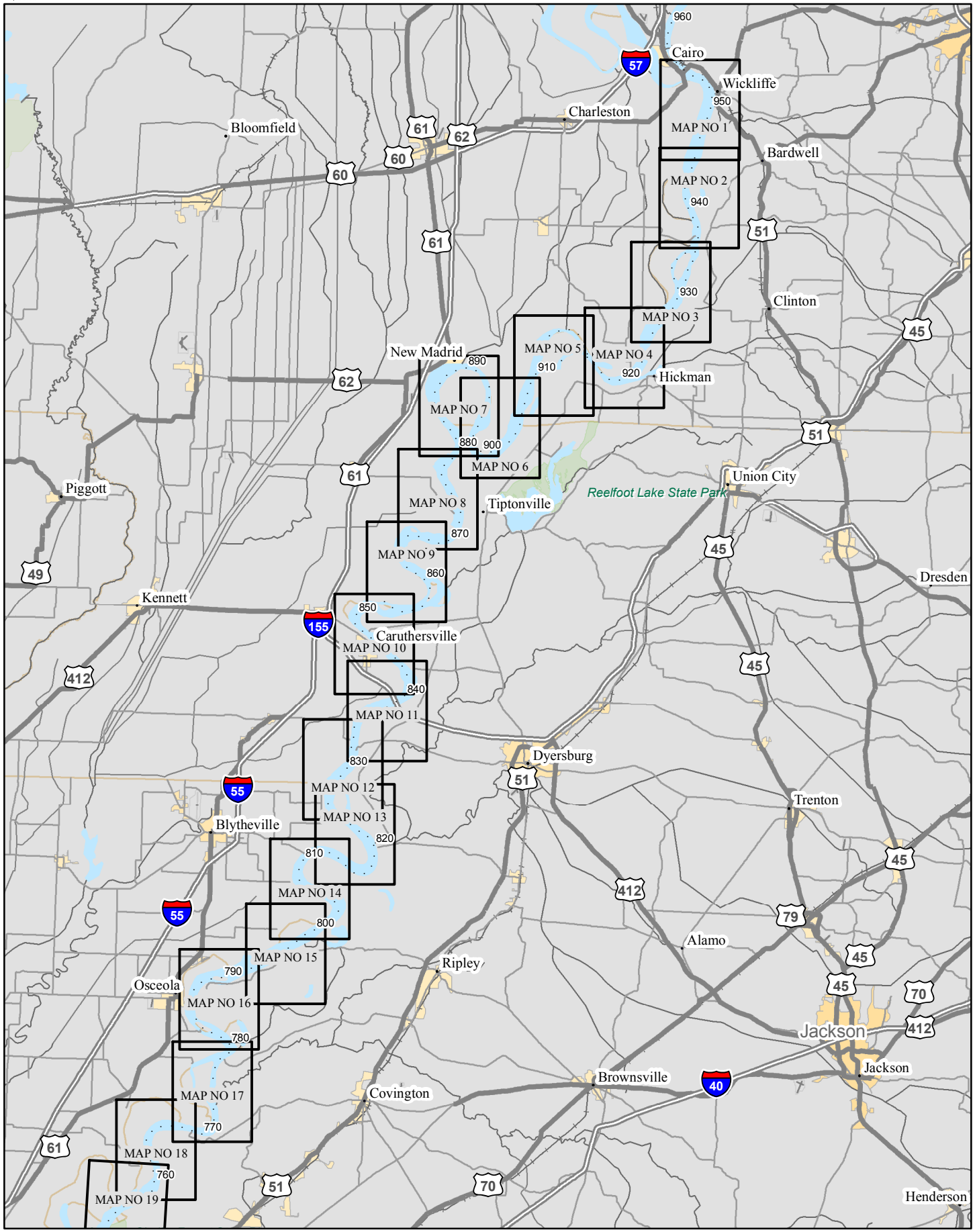

RM 956-758

0 2.5 5 10 15 20 Miles

INDEX NO 1

US Army Corps of Engineers
Memphis District

NAVIGATION BULLETIN

N

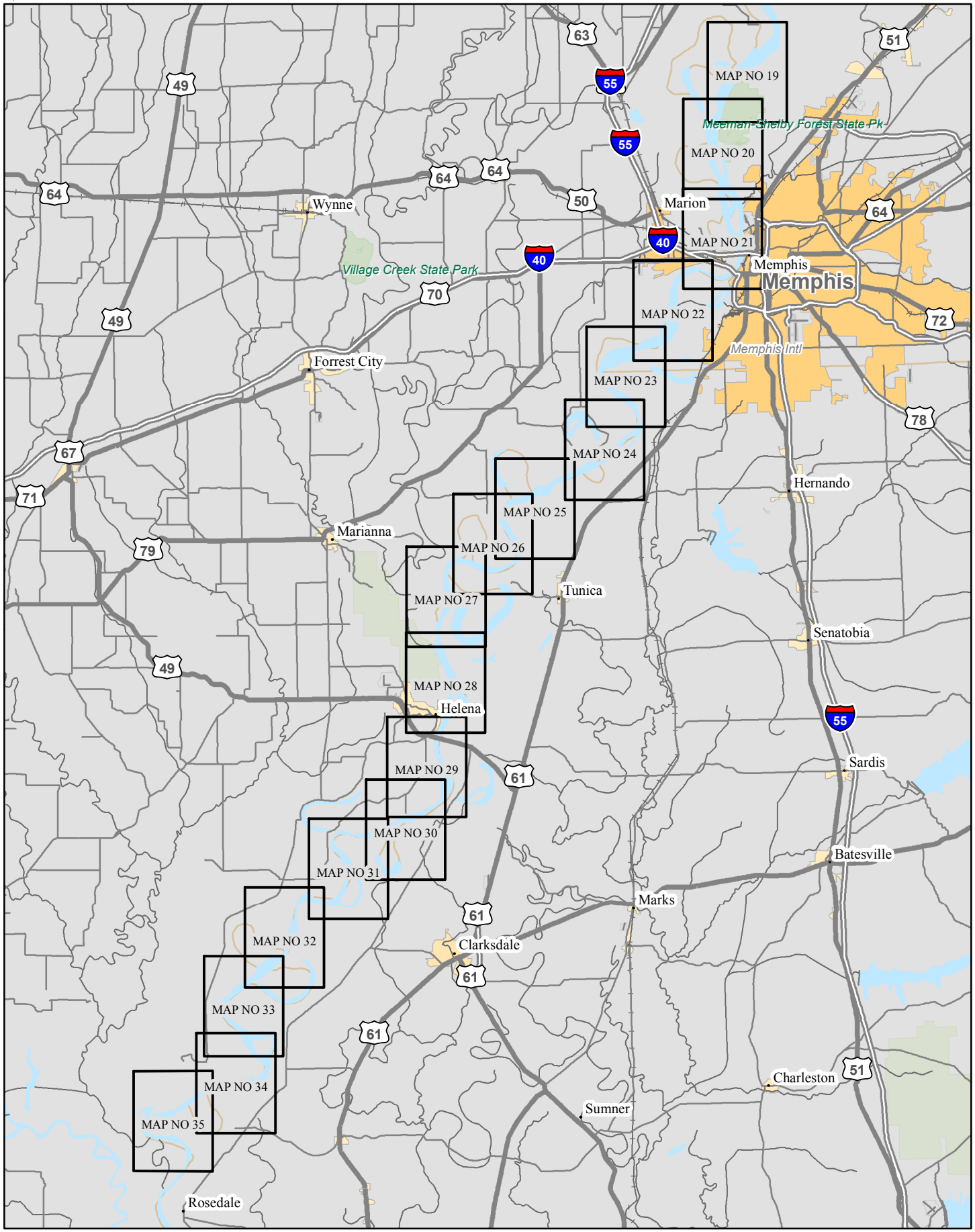

RM 761-598

0 2.5 5 10 15 20 Miles

INDEX NO 2

Legend

- Dike
- Weir
- Marine Navigation Light
- Marine Nav Light Discontinued
- Marine Navigation Beacon
- Boat Ramps
- River Mile
- Revetments & Stone Paving
- Dual Highway
- Primary/Secondary Highway
- * Typical Navigation Channel
- High Water Area
- Land Vegetation Area
- Island Area

25'	= Approx. Dike Elev. Referred to Local Gage
ISLAND 2 LIGHT 941.3	= Light name & River Mile
NORFOLK LT	= Discontinued Light Name
BARKER DB	= Left Bank Day Beacon
HOWARD DB	= Right Bank Day Beacon
CAMPBELL DIKES Cairo	= Dike Field & Local Gage
#2	= Dike Name

Survey Information

The information depicted on these maps represent the results of surveys made on the dates indicated and can only be considered as indicating the general conditions existing at the time.

Projection Information

Projection Coordinate System:
NAD_1983_UTM_Zone_15 and Zone_16
Projection: Transverse_Mercator
Linear Unit: Foot_US

Scale

Mapping Scale - 1:63,360
Equivalent Scale - 1 inch = 5,280 feet

* Typical Navigation Channel

The light blue areas represents depths of project depth or greater.
Channel data as depicted was collected between August 2011-September 2011.
The navigation channel will be marked with Buoys as per U.S Coast Guard.

Aerial photos were flown January 2015.

2021 NAVIGATION BULLETIN

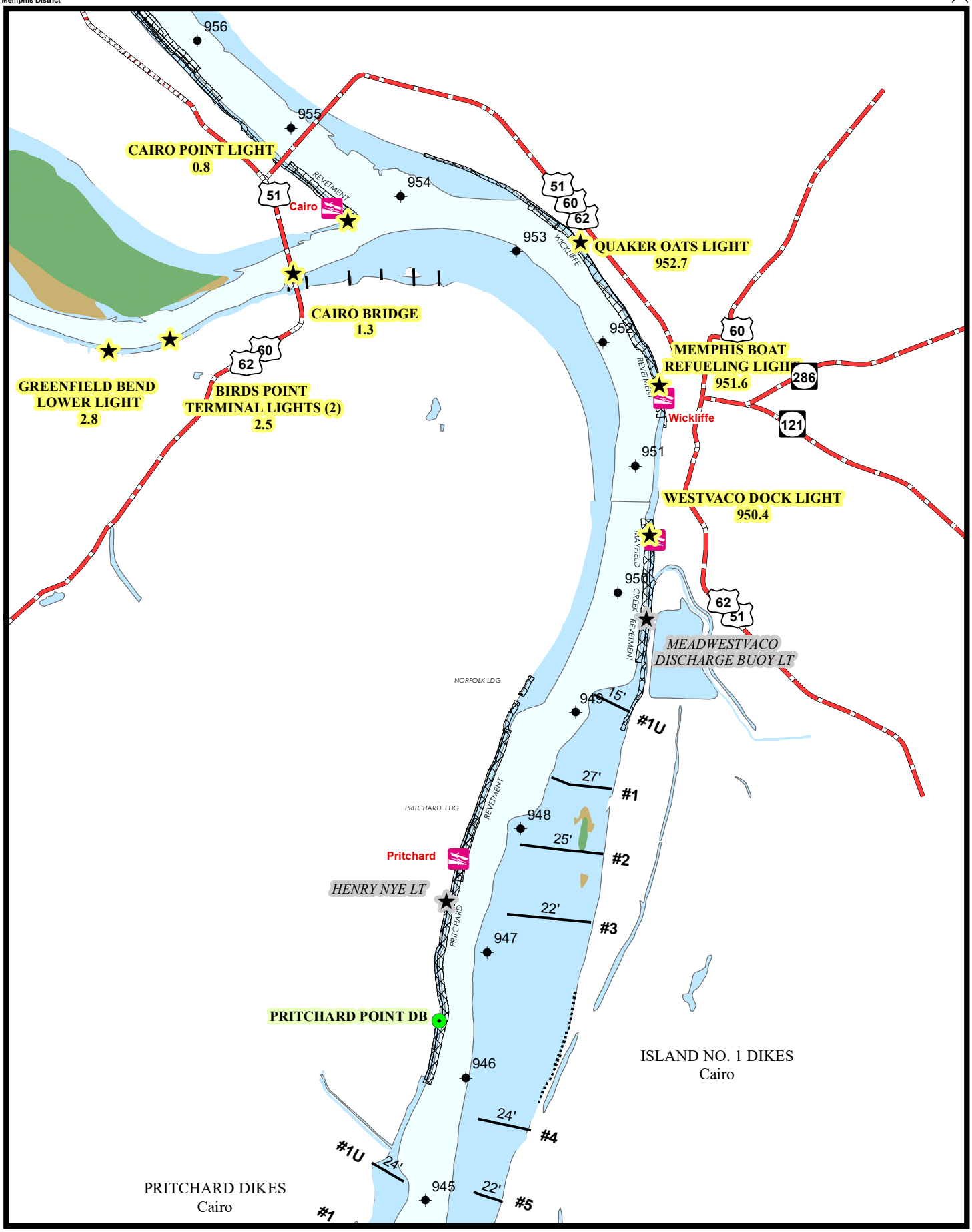

RM 0-945

0 5,280 10,560 Feet

MAP NO 1

2021 NAVIGATION BULLETIN

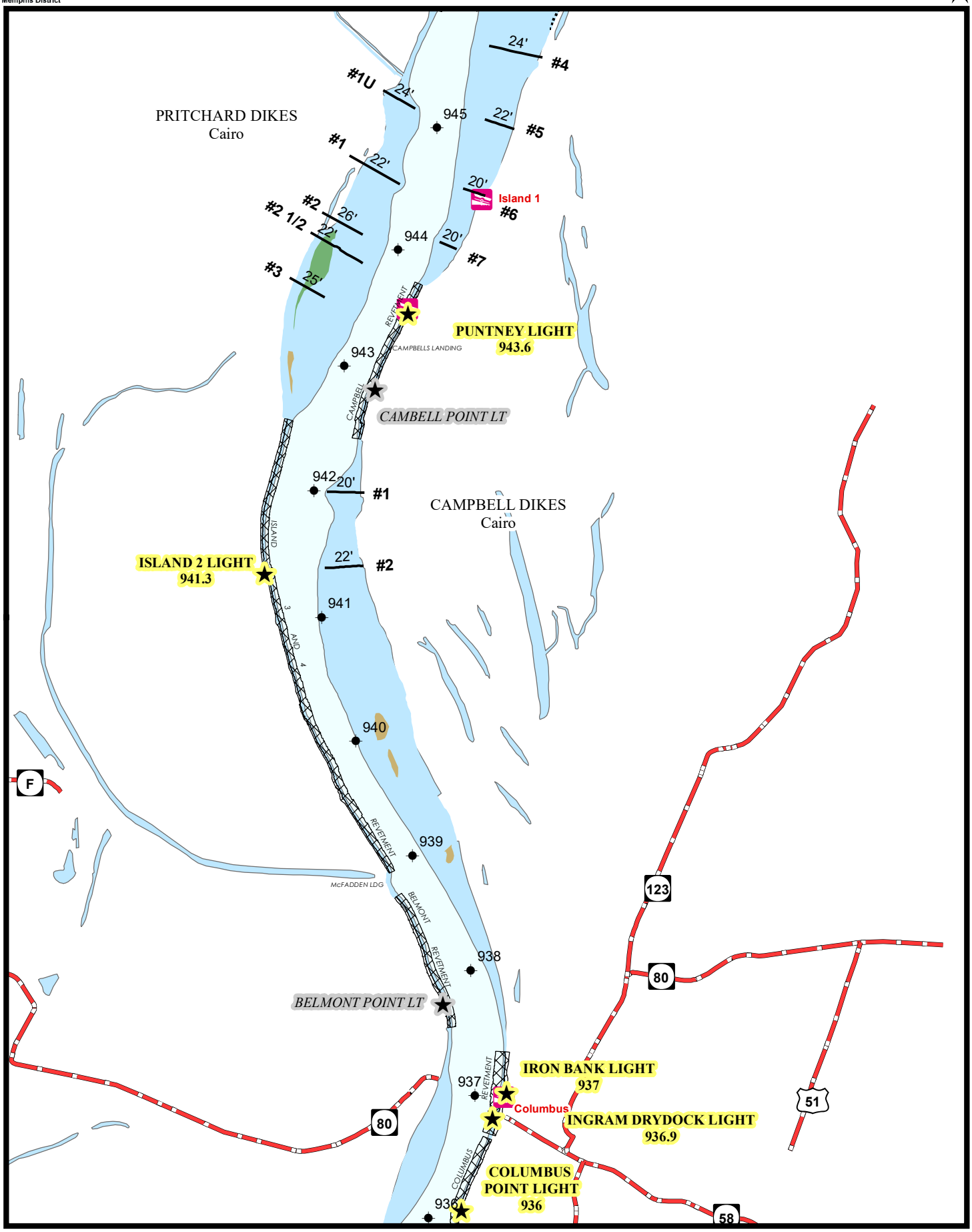

RM 945-936

0 5,280 10,560 Feet

MAP NO 2

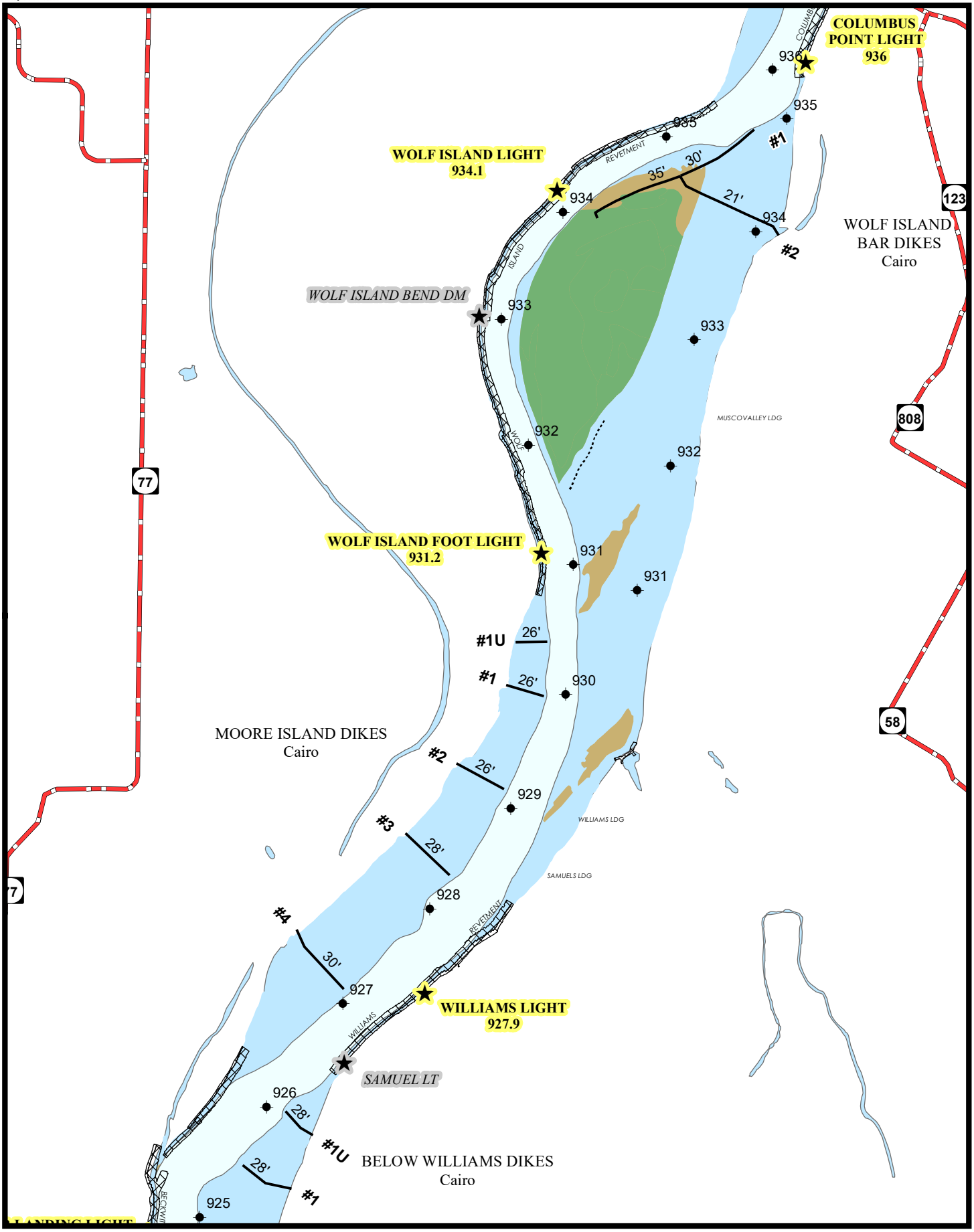

RM 936-925

0 5,280 10,560 Feet

MAP NO 3

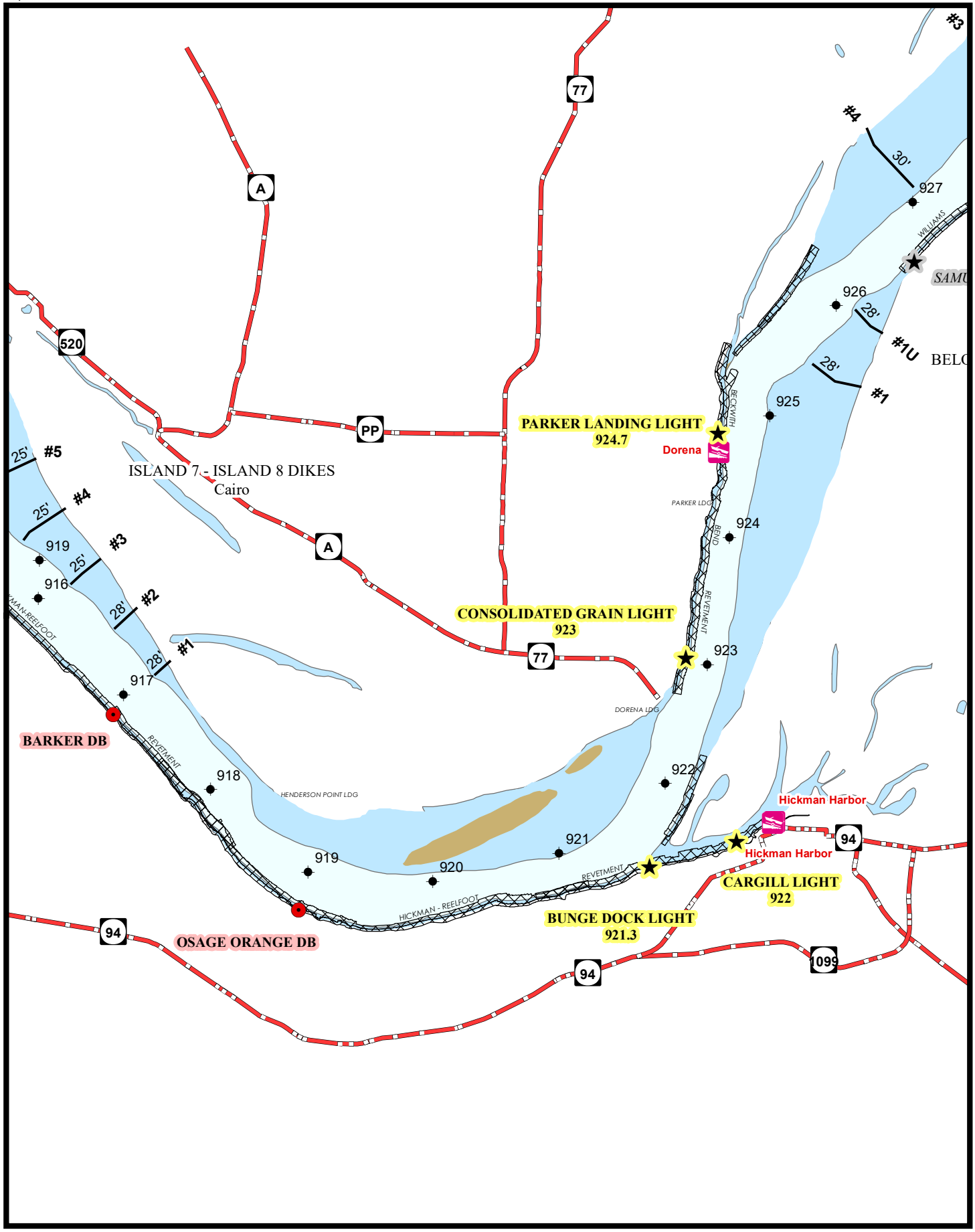
N
77
A
520
PP
A
77
94
94
94
1099
#3
#4
30'
927
WILLIAMS
SAMU
926
28'
#1U
BELO
28'
#1
925
BECKWITH
PARKER LANDING LIGHT
924.7
Dorena
PARKER LDG
924
BEND
REVETMENT
CONSOLIDATED GRAIN LIGHT
923
923
DORENA LDG
25'
#5
#4
25'
919
#3
25'
916
#2
28'
#1
28'
917
ISLAND 7 - ISLAND 8 DIKES
Cairo
BARKER DB
REVETMENT
918
HENDERSON POINT LDG
922
Hickman Harbor
Hickman Harbor
921
919
920
REVETMENT
CARGILL LIGHT
922
HICKMAN - REELFOOT
BUNGE DOCK LIGHT
921.3
OSAGE ORANGE DB

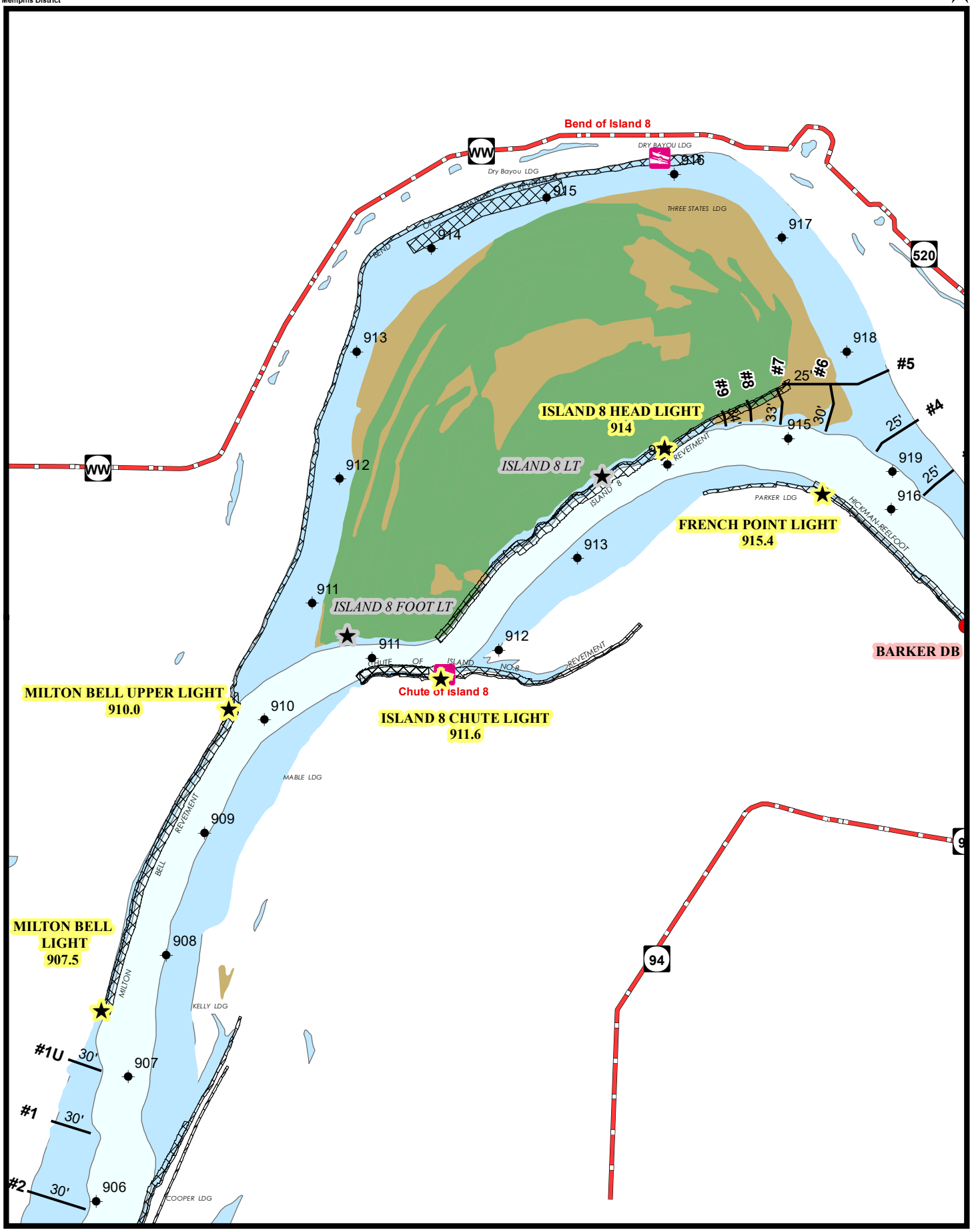
N
Bend of Island 8
DRY BAYOU LDG
Dry Bayou LDG
THREE STATES LDG
520
WW
916
915
914
917
913
918
#5
#4
#6
#7
#8
#9
25'
33'
30'
ISLAND 8 HEAD LIGHT
914
ISLAND 8 LT
REVETMENT
912
919
916
PARKER LDG
HICKMAN-RELFOOT
FRENCH POINT LIGHT
915.4
913
911
ISLAND 8 FOOT LT
911
912
CHUTE OF ISLAND NO 8
Chute of Island 8
ISLAND 8 CHUTE LIGHT
911.6
BARKER DB
MILTON BELL UPPER LIGHT
910.0
910
MABLE LDG
909
MILTON BELL LIGHT
907.5
908
KELLY LDG
#1U
30'
907
#1
30'
#2
30'
906
COOPER LDG
94

2021 NAVIGATION BULLETIN

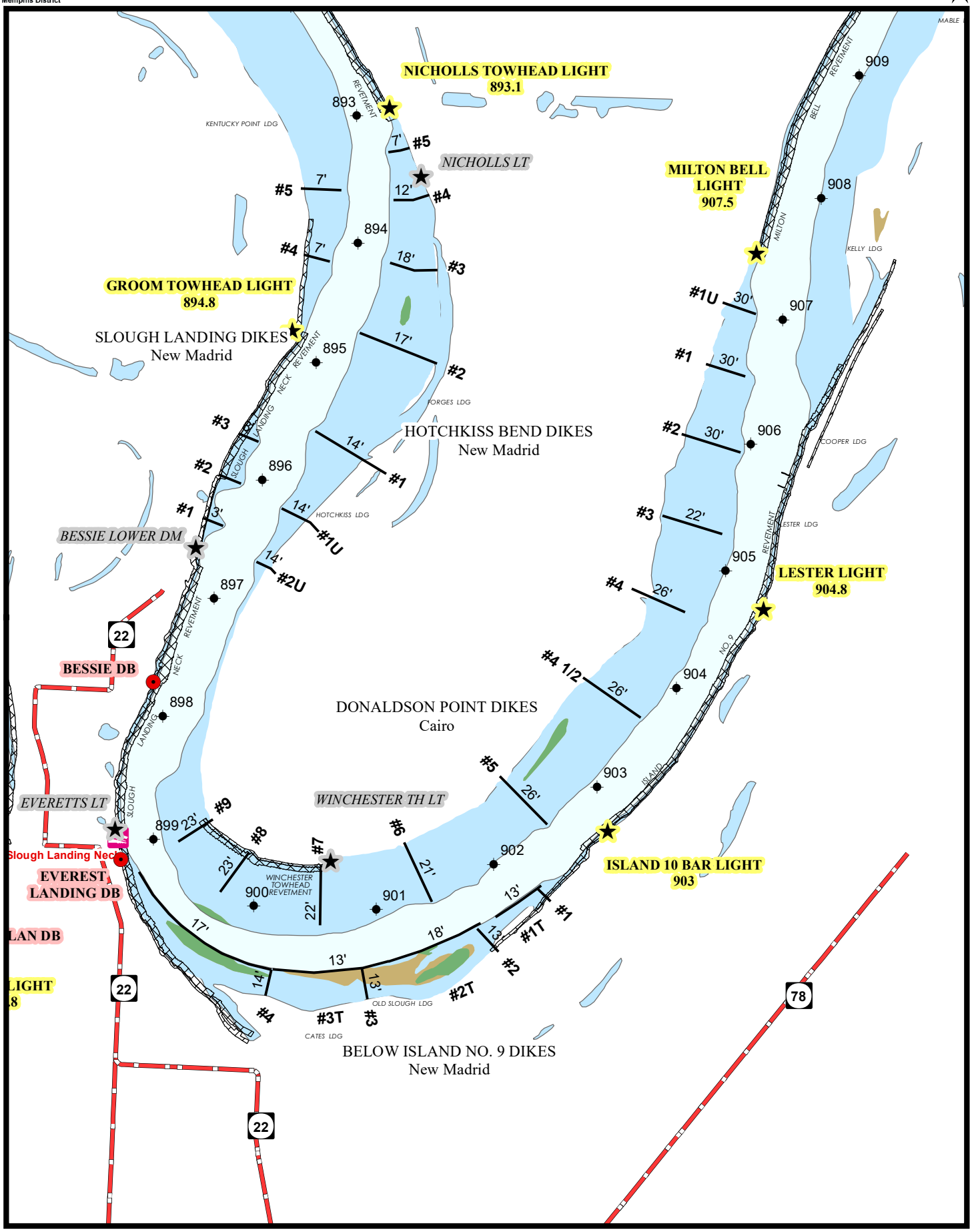

2021 NAVIGATION BULLETIN

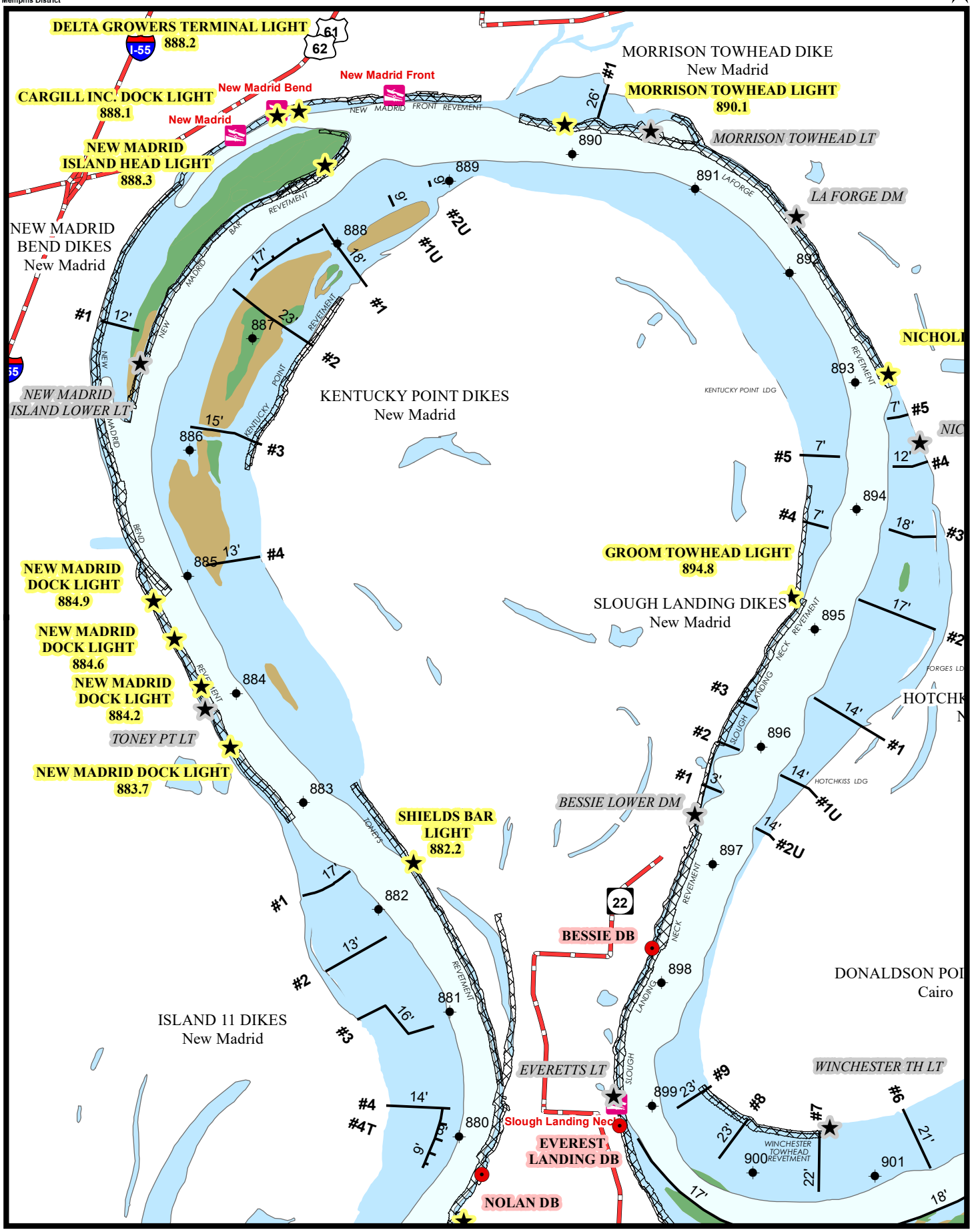

0 5,280 10,560 Feet

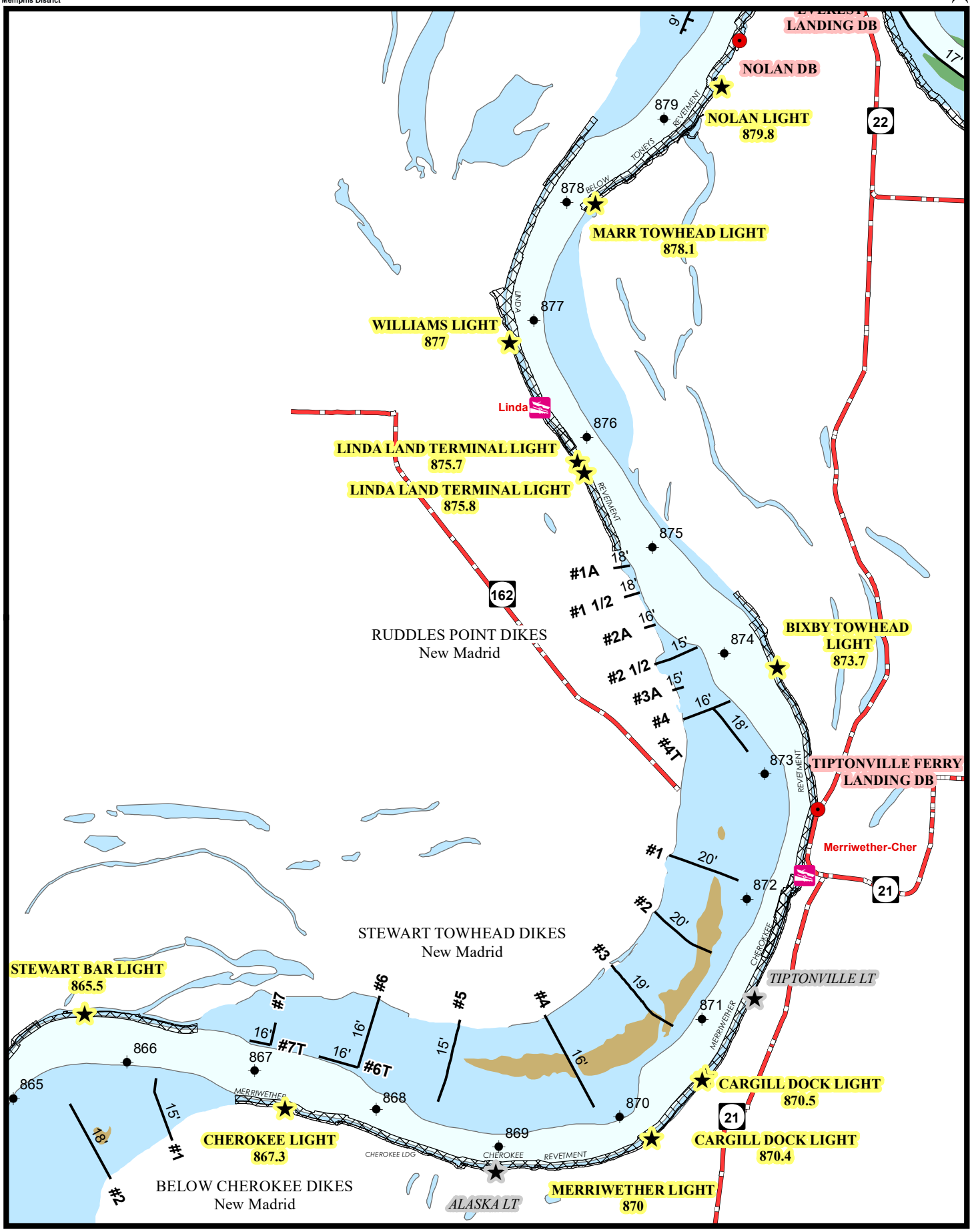
N
LANDING DB
NOLAN DB
NOLAN LIGHT
879.8
879
REVETMENT
TONEY'S
22
878
BELOW
MARR TOWHEAD LIGHT
878.1
LINDA
877
WILLIAMS LIGHT
877
Linda
876
LINDA LAND TERMINAL LIGHT
875.7
LINDA LAND TERMINAL LIGHT
875.8
REVETMENT
875
#1A
18'
#1 1/2
18'
162
#2A
16'
RUDDLES POINT DIKES
New Madrid
874
BIXBY TOWHEAD
LIGHT
873.7
#2 1/2
15'
#3A
15'
#4
16'
#4T
18'
873
REVEMENT
TIPTONVILLE FERRY
LANDING DB
Merriwether-Cher
#1
20'
872
21
#2
20'
STEWART TOWHEAD DIKES
New Madrid
#3
19'
CHEROKEE
TIPTONVILLE LT
STEWART BAR LIGHT
865.5
#7
#6
#5
#4
871
16'
#7T
16'
#6T
15'
16'
MERRIWETHER
866
867
865
MERRIWETHER
868
870
CARGILL DOCK LIGHT
870.5
21
15'
18'
#1
CHEROKEE LIGHT
867.3
869
CHEROKEE LDG
CHEROKEE
REVETMENT
CARGILL DOCK LIGHT
870.4
#2
BELOW CHEROKEE DIKES
New Madrid
ALASKA LT
MERRIWETHER LIGHT
870

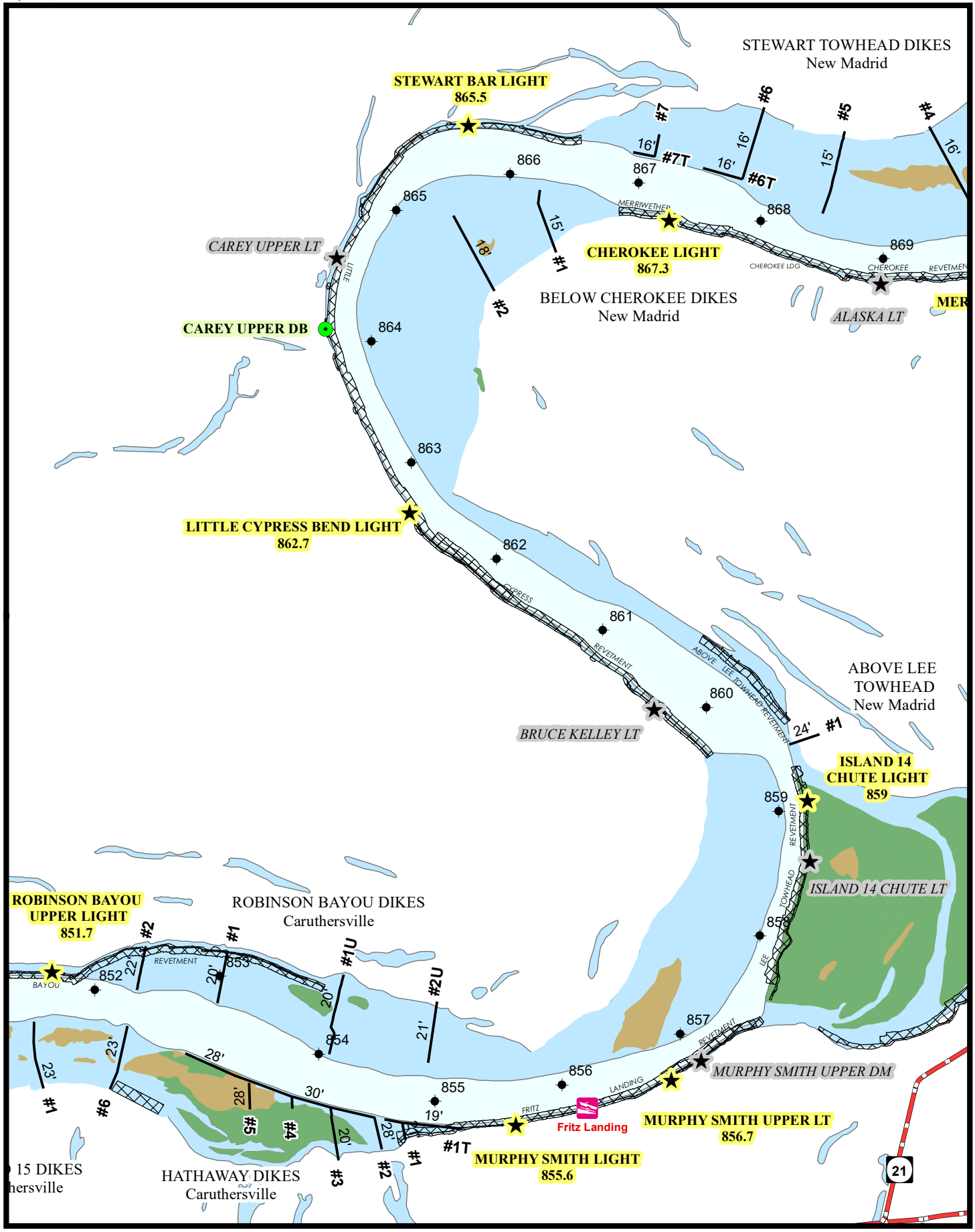

RM 869-852

0 5,280 10,560 Feet

MAP NO 9

2021 NAVIGATION BULLETIN

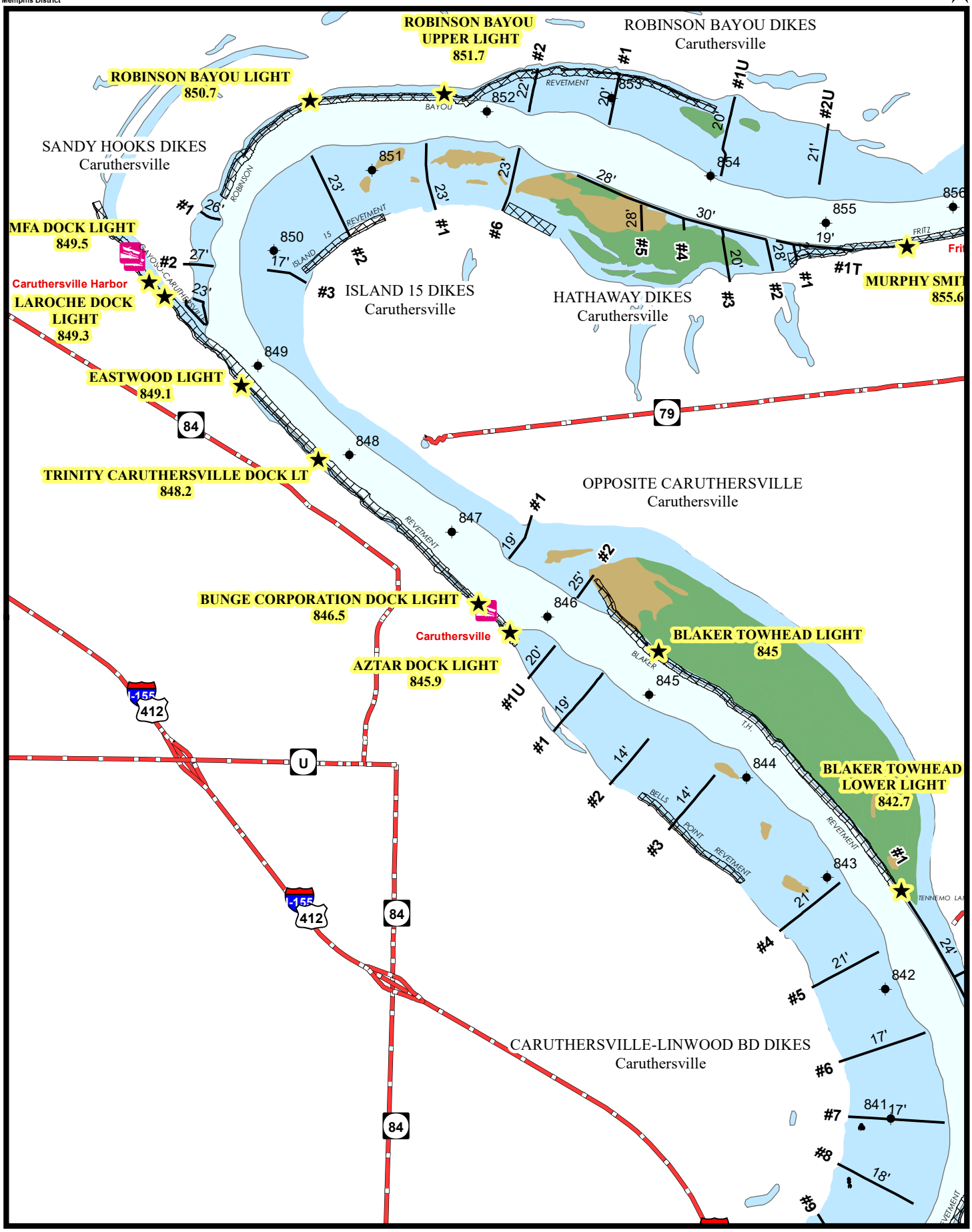

RM 856-841

0 5,280 10,560 Feet

MAP NO 10

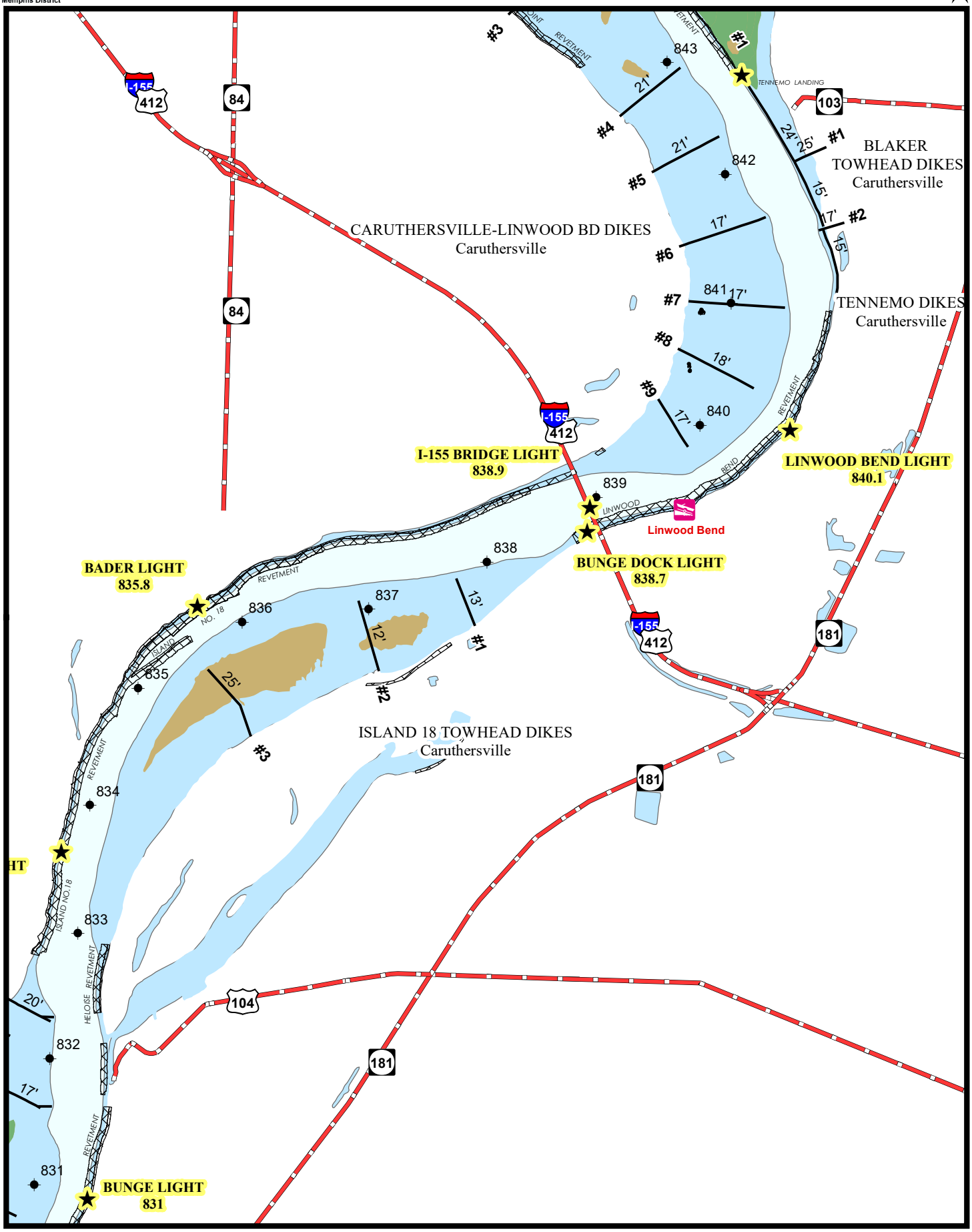
N
I-155
412
84
103
181
104
843
842
841
840
839
838
837
836
835
834
833
832
831
#1
#2
#3
#4
#5
#6
#7
#8
#9
21'
21'
17'
17'
18'
17'
24'
25'
15'
17'
15'
13'
12'
25'
20'
17'
TENNEMO LANDING
BLAKER
TOWHEAD DIKES
Caruthersville
CARUTHERSVILLE-LINWOOD BD DIKES
Caruthersville
TENNEMO DIKES
Caruthersville
I-155 BRIDGE LIGHT
838.9
LINWOOD BEND LIGHT
840.1
BUNGE DOCK LIGHT
838.7
Linwood Bend
BADER LIGHT
835.8
ISLAND 18 TOWHEAD DIKES
Caruthersville
BUNGE LIGHT
831
REVETMENT
LINWOOD
BEND
ISLAND
NO. 18
ISLAND NO.18
HELOISE

2021 NAVIGATION BULLETIN

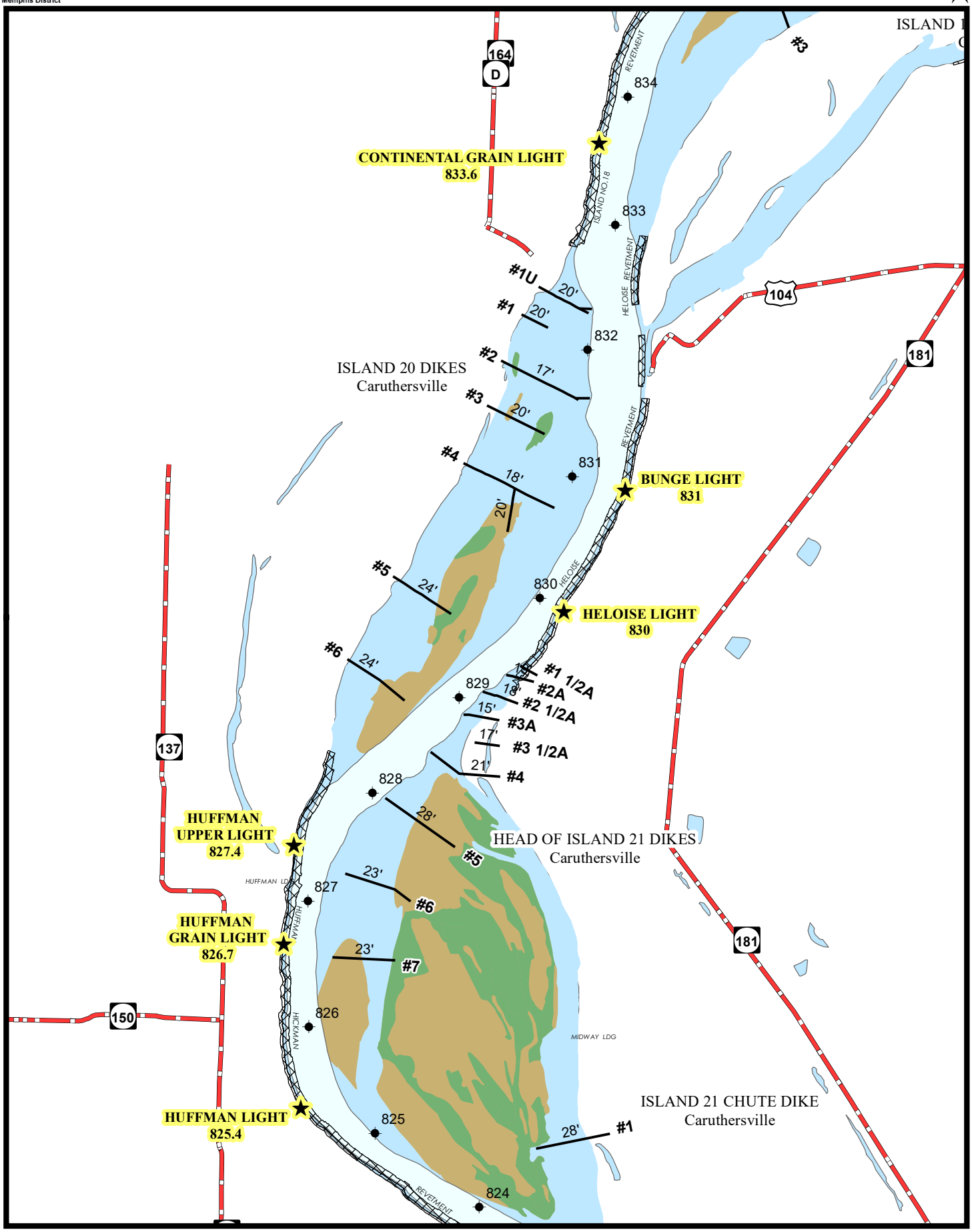

RM 834-824

0 5,280 10,560 Feet

MAP NO 12

2021 NAVIGATION BULLETIN

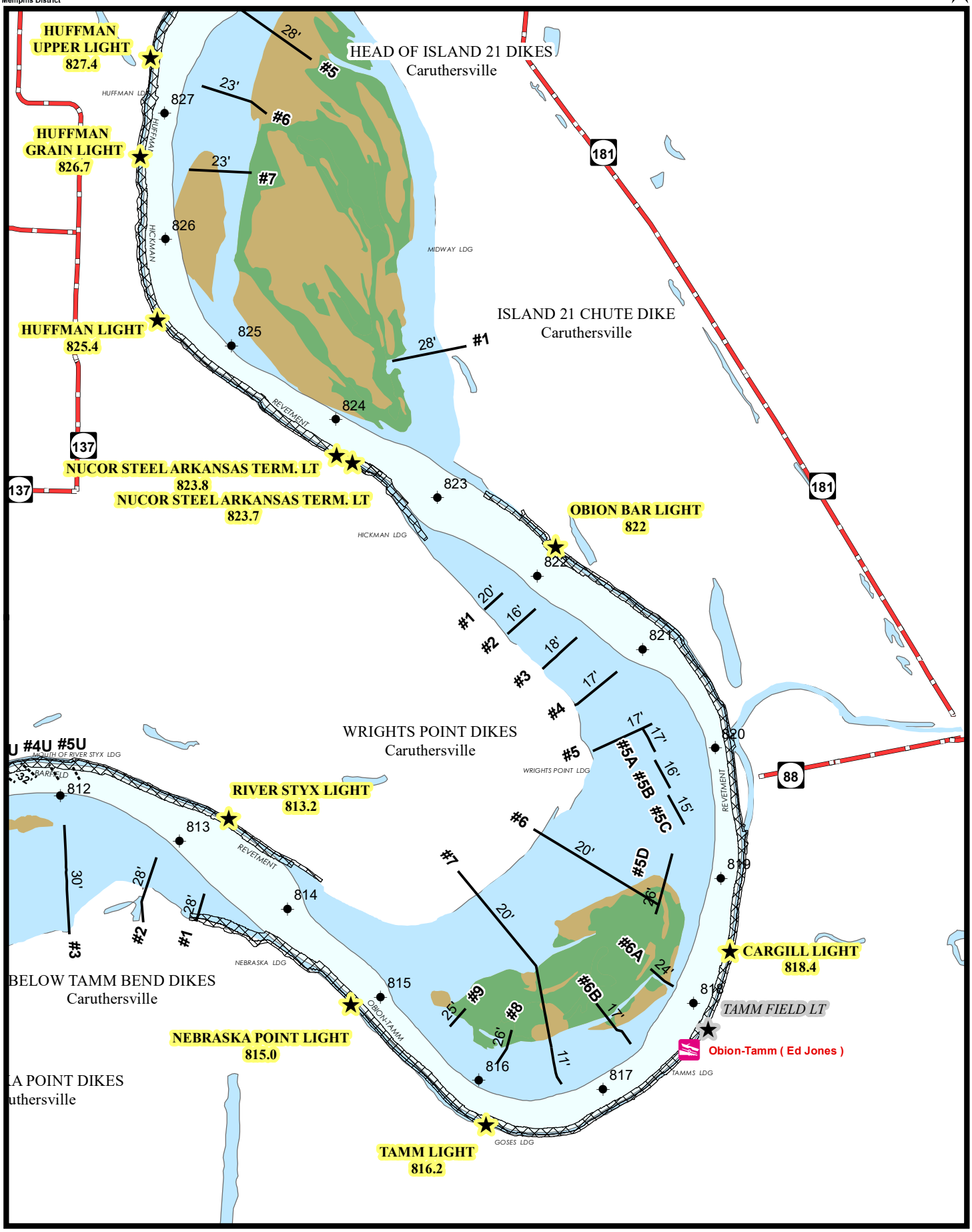

0 5,280 10,560 Feet

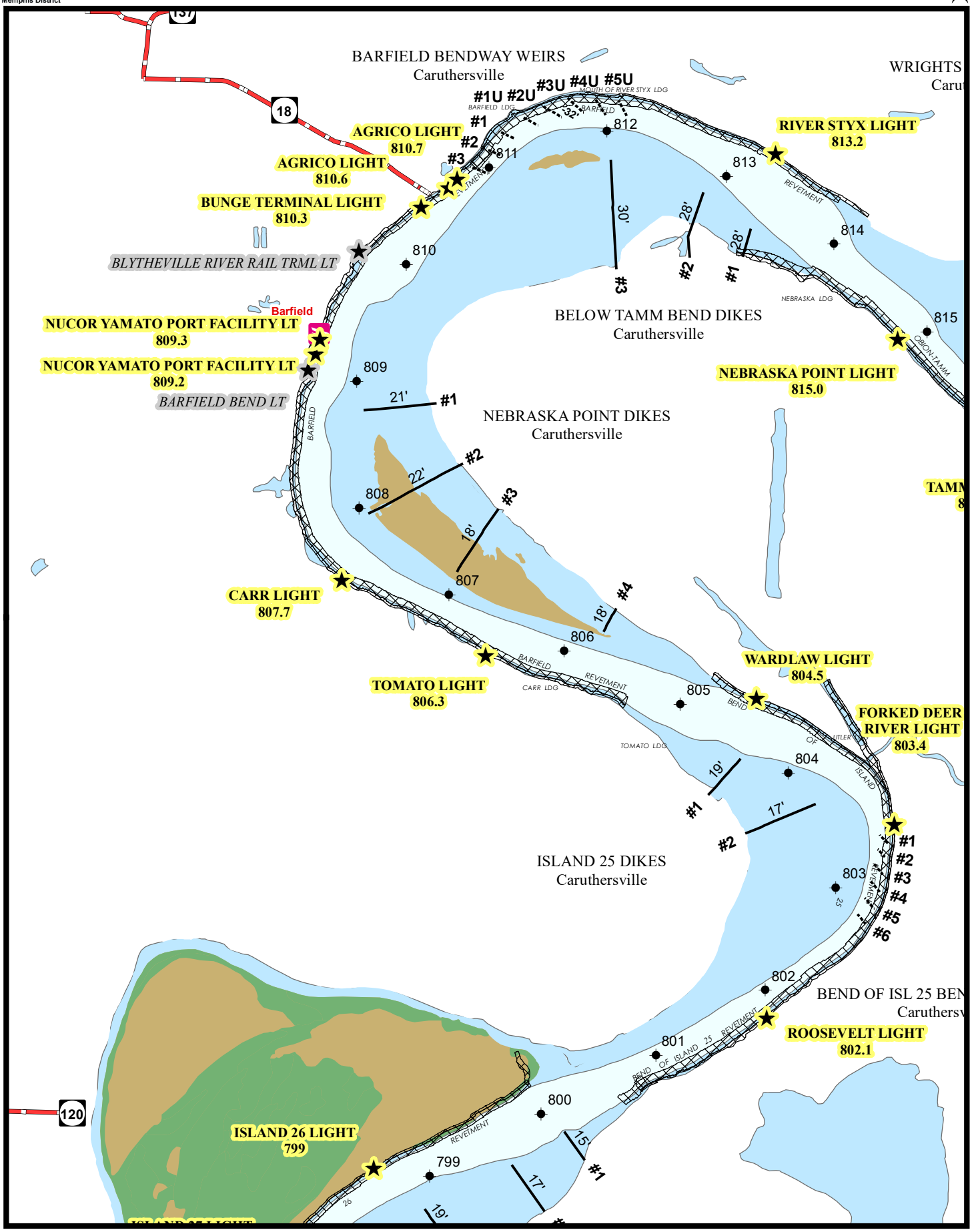
N
BARFIELD BENDWAY WEIRS
Caruthersville
WRIGHTS
Caru
#1U #2U #3U #4U #5U
MOUTH OF RIVER STYX LDG
BARFIELD LDG
BARFIELD
32'
#1
#2
#3
AGRICO LIGHT
810.7
AGRICO LIGHT
810.6
BUNGE TERMINAL LIGHT
810.3
BLYTHEVILLE RIVER RAIL TRML LT
Barfield
NUCOR YAMATO PORT FACILITY LT
809.3
NUCOR YAMATO PORT FACILITY LT
809.2
BARFIELD BEND LT
RIVER STYX LIGHT
813.2
REVETMENT
812
811
810
813
814
815
809
808
807
806
805
804
803
802
801
800
799
30'
28'
28'
#3
#2
#1
NEBRASKA LDG
BELOW TAMM BEND DIKES
Caruthersville
OBION-TAMM
NEBRASKA POINT LIGHT
815.0
21'
#1
NEBRASKA POINT DIKES
Caruthersville
22'
#2
18'
#3
18'
#4
BARFIELD
TAMM
CARR LIGHT
807.7
TOMATO LIGHT
806.3
BARFIELD
REVETMENT
CARR LDG
WARDLAW LIGHT
804.5
BEND
FORKED DEER
RIVER LIGHT
803.4
TOMATO LDG
19'
#1
17'
#2
ISLAND 25 DIKES
Caruthersville
#1
#2
#3
#4
#5
#6
25
BEND OF ISL 25 BEN
Caruthersv
ROOSEVELT LIGHT
802.1
BEND OF ISLAND 25 REVETMENT
15'
#1
17'
19'
ISLAND 26 LIGHT
799
26
18
137
120

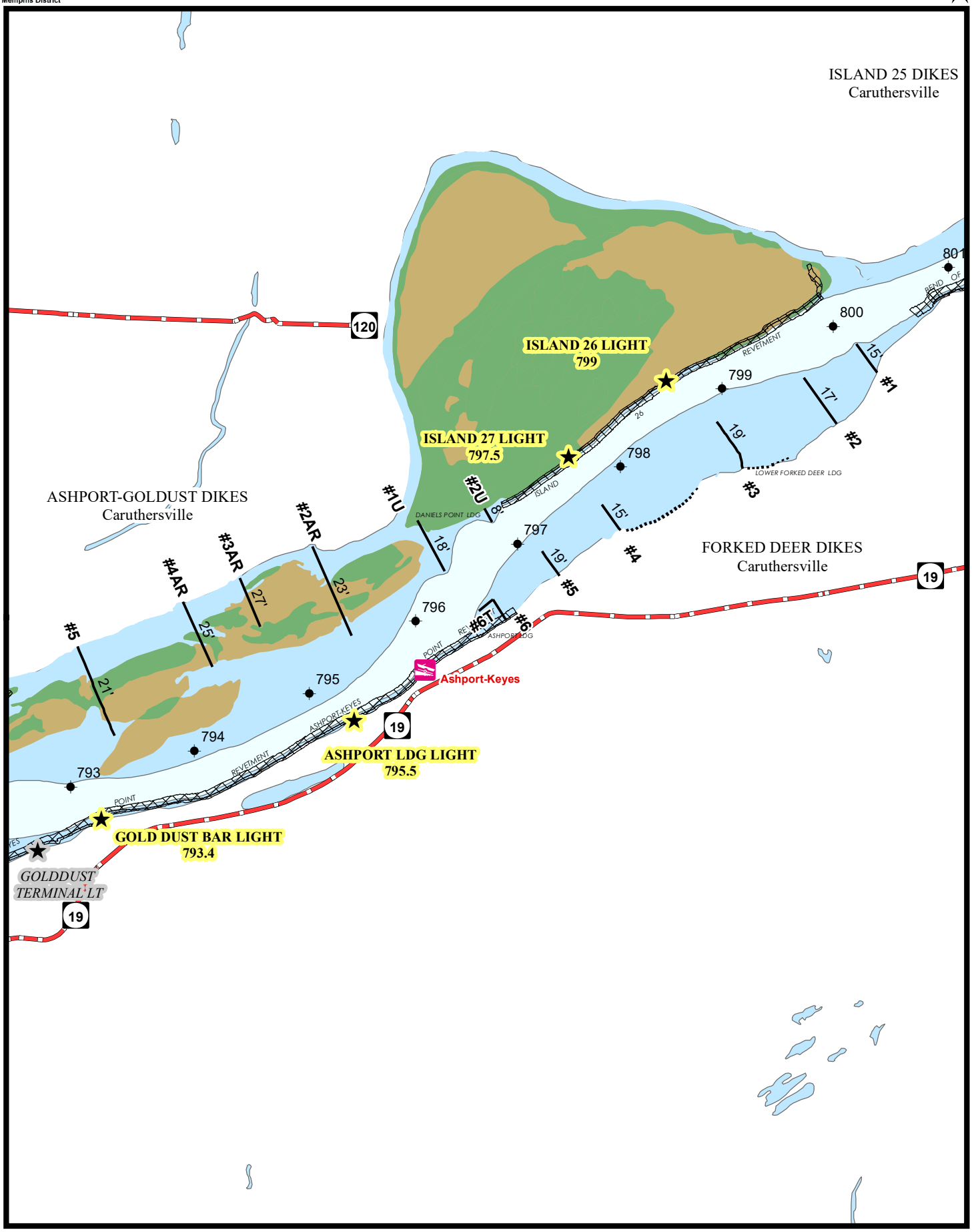
N
ISLAND 25 DIKES
Caruthersville
ISLAND 26 LIGHT
799
ISLAND 27 LIGHT
797.5
ASHPORT-GOLDUST DIKES
Caruthersville
FORKED DEER DIKES
Caruthersville
ASHPORT LDG LIGHT
795.5
GOLD DUST BAR LIGHT
793.4
GOLDDUST TERMINAL LT
Ashport-Keyes
DANIELS POINT LDG
LOWER FORKED DEER LDG
ASHPORT LDG
ASHPORT-KEYES
REVETMENT
BEND OF
ISLAND
POINT
120
19
#1
#2
#3
#4
#5
#6
#6T
#1U
#2U
#2AR
#3AR
#4AR
#5
15'
17'
19'
15'
19'
18'
23'
27'
25'
27'
801
800
799
798
797
796
795
794
793

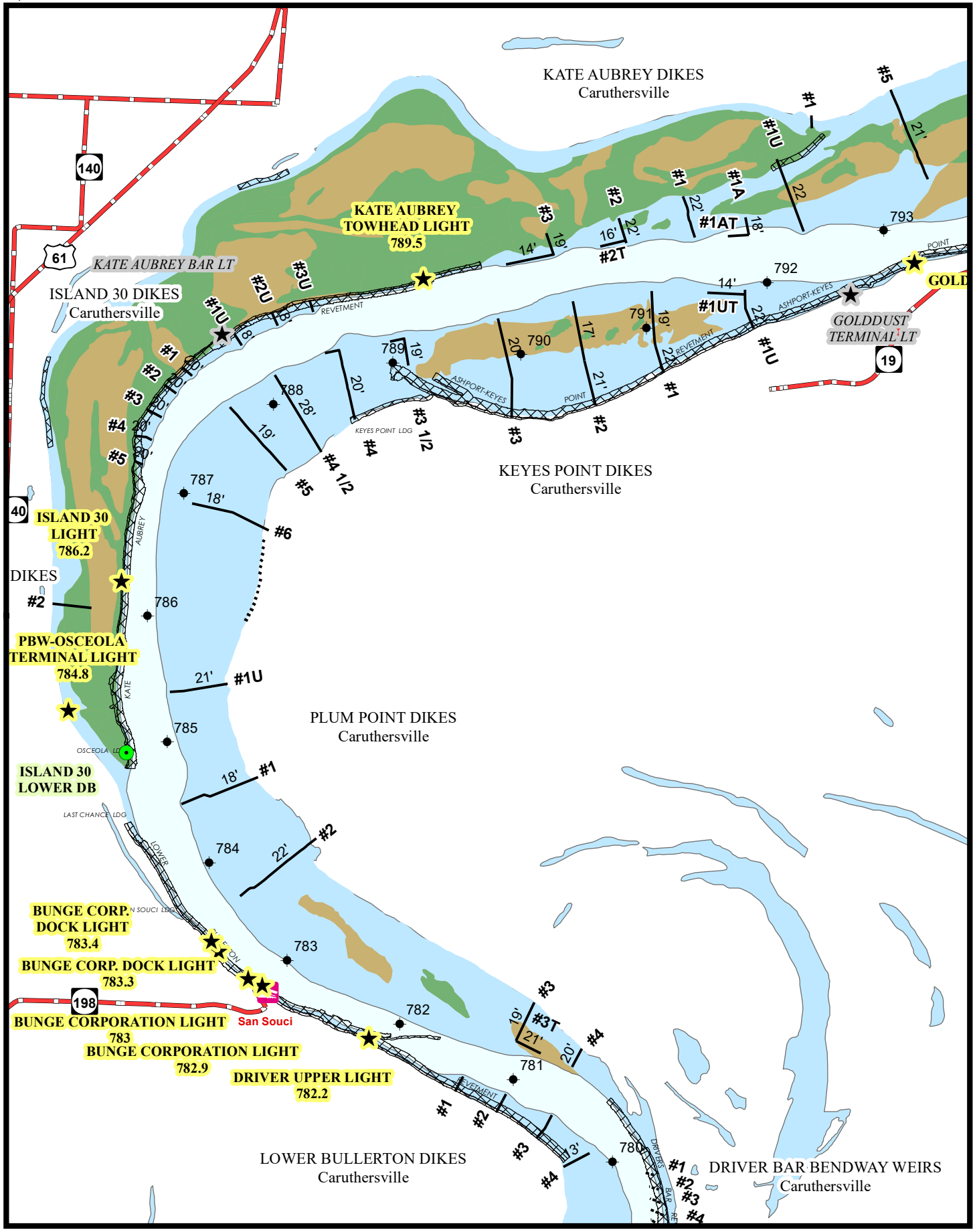
N
KATE AUBREY DIKES
Caruthersville
KATE AUBREY TOWHEAD LIGHT
789.5
KATE AUBREY BAR LT
ISLAND 30 DIKES
Caruthersville
ISLAND 30 LIGHT
786.2
PBW-OSCEOLA TERMINAL LIGHT
784.8
ISLAND 30 LOWER DB
KEYES POINT DIKES
Caruthersville
GOLDDUST TERMINAL LT
PLUM POINT DIKES
Caruthersville
BUNGE CORP. DOCK LIGHT
783.4
BUNGE CORP. DOCK LIGHT
783.3
BUNGE CORPORATION LIGHT
783
BUNGE CORPORATION LIGHT
782.9
San Souci
DRIVER UPPER LIGHT
782.2
LOWER BULLERTON DIKES
Caruthersville
DRIVER BAR BENDWAY WEIRS
Caruthersville
REVETMENT
ASHPORT-KEYES
POINT
KEYES POINT LDG
OSCEOLA LDG
LAST CHANCE LDG
140
61
40
19
198

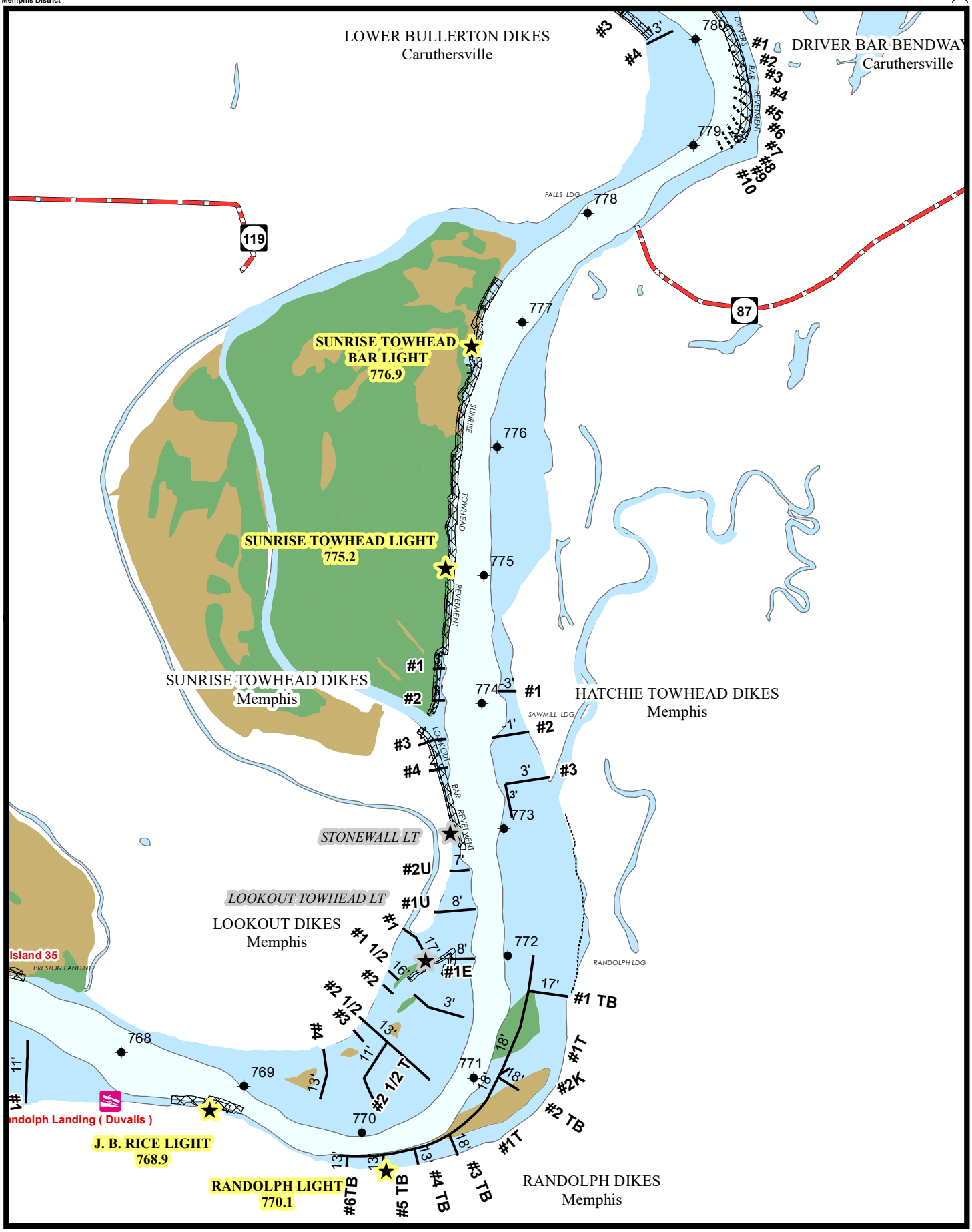
N
LOWER BULLERTON DIKES
Caruthersville
DRIVER BAR BENDWAY
Caruthersville
DRIVERS BAR REVETMENT
FALLS LDG
119
87
SUNRISE TOWHEAD BAR LIGHT
776.9
SUNRISE TOWHEAD LIGHT
775.2
SUNRISE TOWHEAD REVETMENT
SUNRISE TOWHEAD DIKES
Memphis
HATCHIE TOWHEAD DIKES
Memphis
SAWMILL LDG
LOOKOUT BAR REVETMENT
STONEWALL LT
LOOKOUT TOWHEAD LT
LOOKOUT DIKES
Memphis
Island 35
PRESTON LANDING
RANDOLPH LDG
Randolph Landing (Duvalls)
J. B. RICE LIGHT
768.9
RANDOLPH LIGHT
770.1
RANDOLPH DIKES
Memphis
780
779
778
777
776
775
774
773
772
771
770
769
768

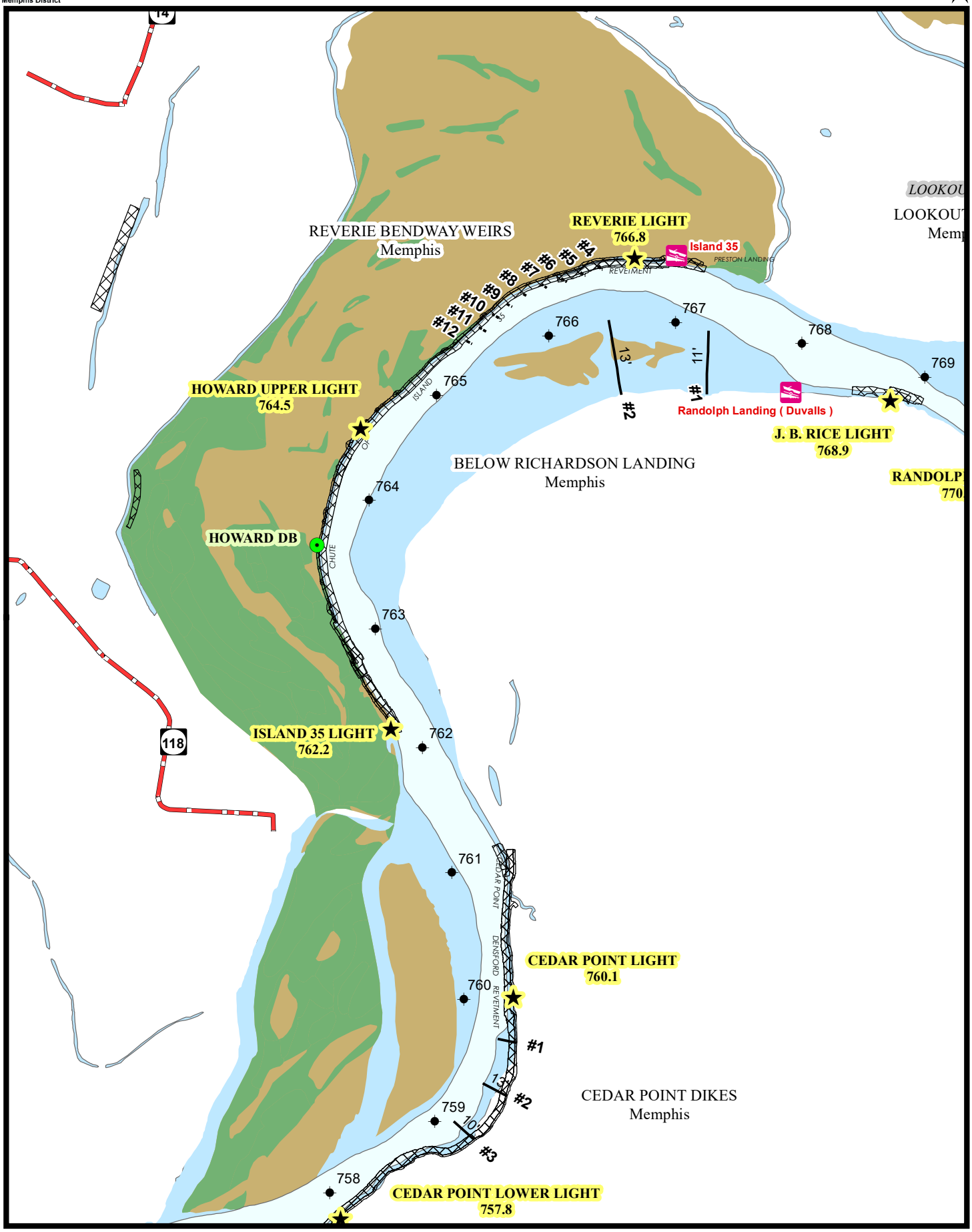
N
14
REVERIE BENDWAY WEIRS
Memphis
REVERIE LIGHT
766.8
Island 35
PRESTON LANDING
REVETMENT
#4
#5
#6
#7
#8
#9
#10
#11
#12
766
767
768
769
765
764
763
762
761
760
759
758
13'
11'
#1
#2
Randolph Landing (Duvalls)
J. B. RICE LIGHT
768.9
RANDOLP
770
LOOKOU
LOOKOUT
Mem
HOWARD UPPER LIGHT
764.5
ISLAND
CHUTE
BELOW RICHARDSON LANDING
Memphis
HOWARD DB
118
ISLAND 35 LIGHT
762.2
CEDAR POINT
DENSFORD
REVETMENT
CEDAR POINT LIGHT
760.1
#1
13'
#2
10'
#3
CEDAR POINT DIKES
Memphis
CEDAR POINT LOWER LIGHT
757.8

2021 NAVIGATION BULLETIN

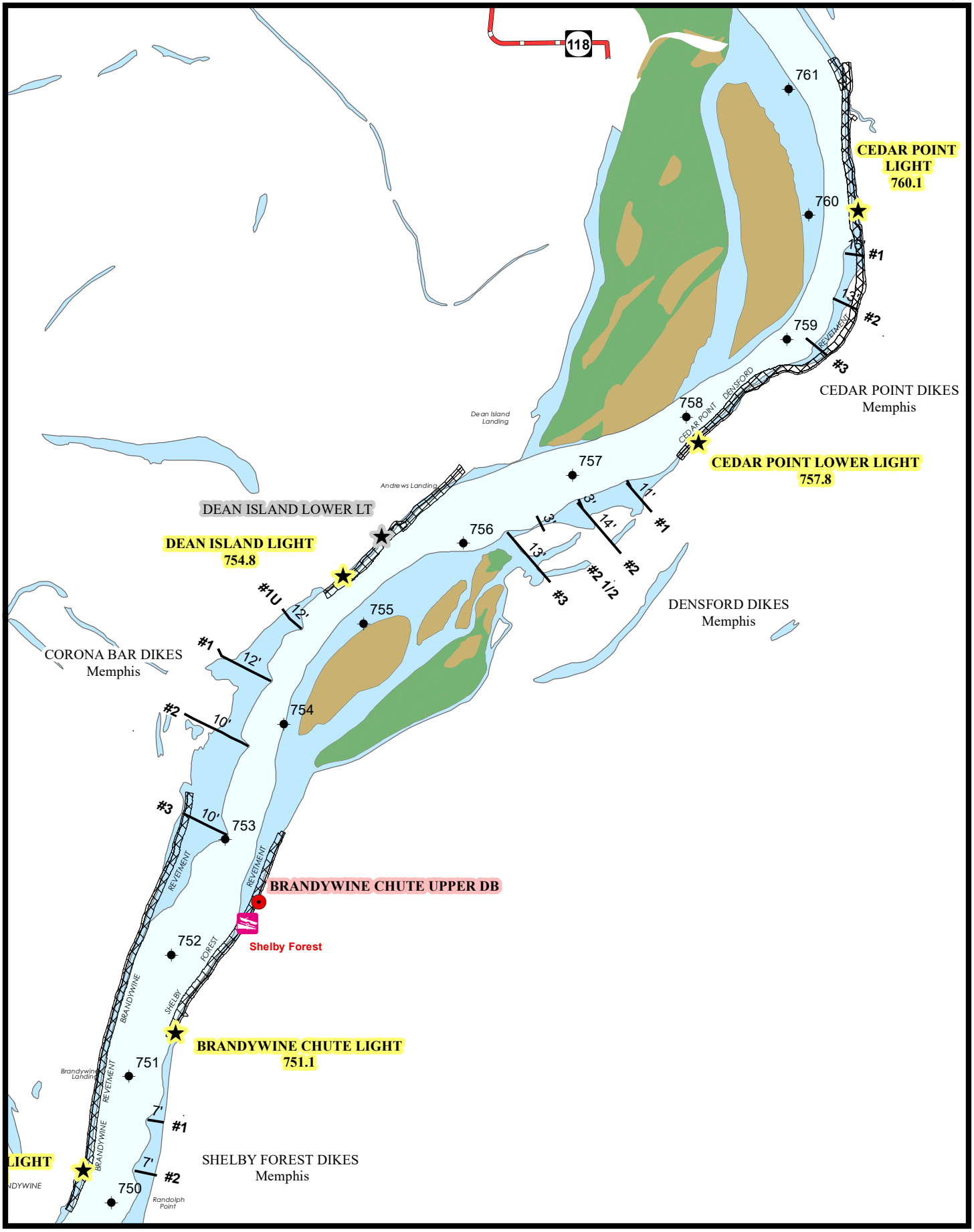

0 5,280 10,560 Feet

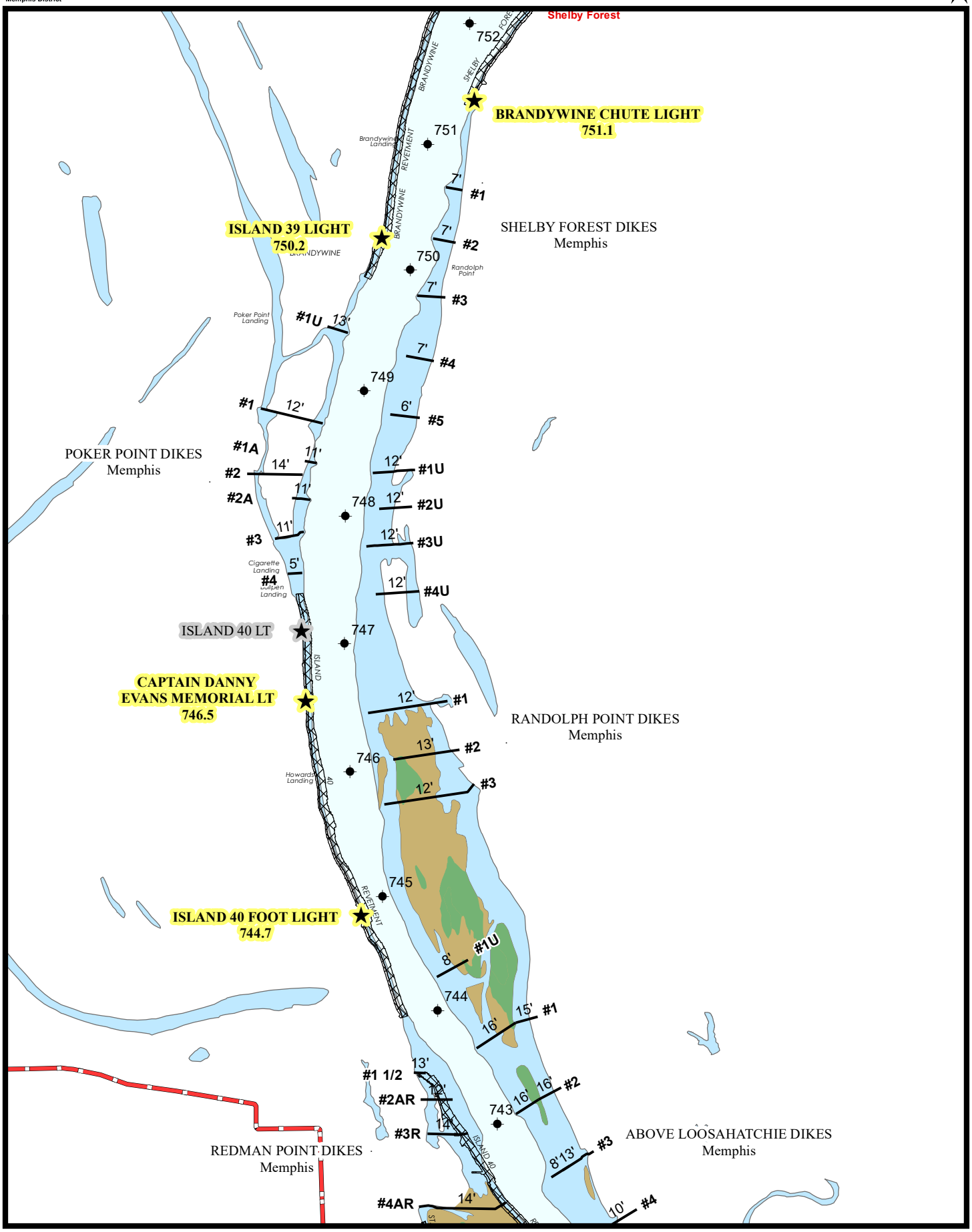
Shelby Forest
752
BRANDYWINE CHUTE LIGHT
751.1
751
Brandywine Landing
REVETMENT
BRANDYWINE
SHELBY
7'
#1
7'
#2
SHELBY FOREST DIKES
Memphis
ISLAND 39 LIGHT
750.2
750
Randolph Point
7'
#3
Poker Point Landing
#1U
13'
7'
#4
749
#1
12'
6'
#5
POKER POINT DIKES
Memphis
#1A
11'
#2
14'
12'
#1U
#2A
11'
748
12'
#2U
#3
11'
12'
#3U
Cigarette Landing
5'
#4
Gulpen Landing
12'
#4U
ISLAND 40 LT
747
ISLAND
CAPTAIN DANNY
EVANS MEMORIAL LT
746.5
12'
#1
RANDOLPH POINT DIKES
Memphis
13'
#2
746
Howards Landing
40
12'
#3
745
REVETMENT
ISLAND 40 FOOT LIGHT
744.7
#1U
8'
744
15'
#1
16'
13'
#1 1/2
#2AR
12'
16'
16'
#2
743
#3R
14'
ISLAND 40
REDMAN POINT DIKES
Memphis
ABOVE LOOSAHATCHIE DIKES
Memphis
8'13'
#3
#4AR
14'
10'
#4

2021 NAVIGATION BULLETIN

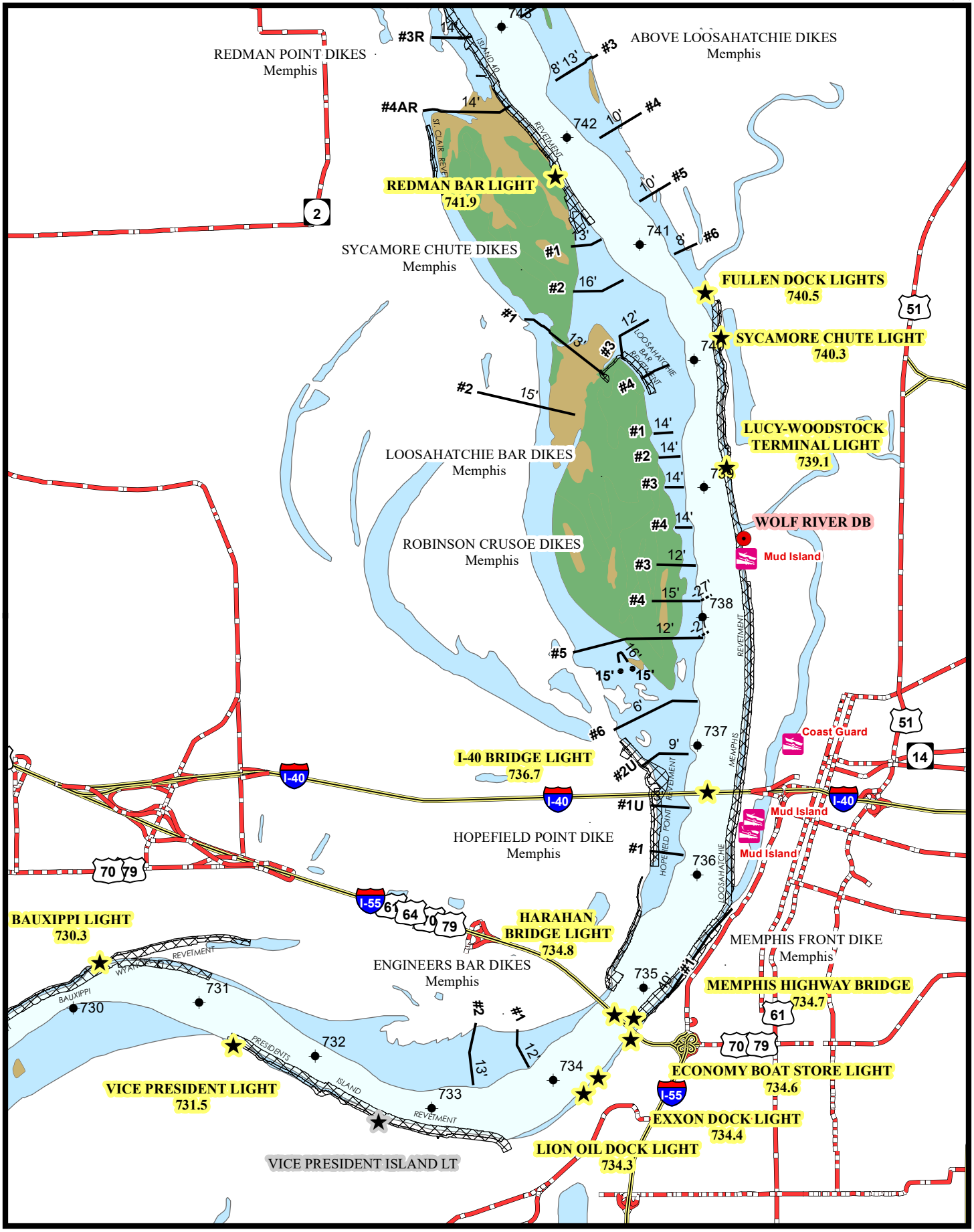

RM 743-730

0 5,280 10,560 Feet

MAP NO 21

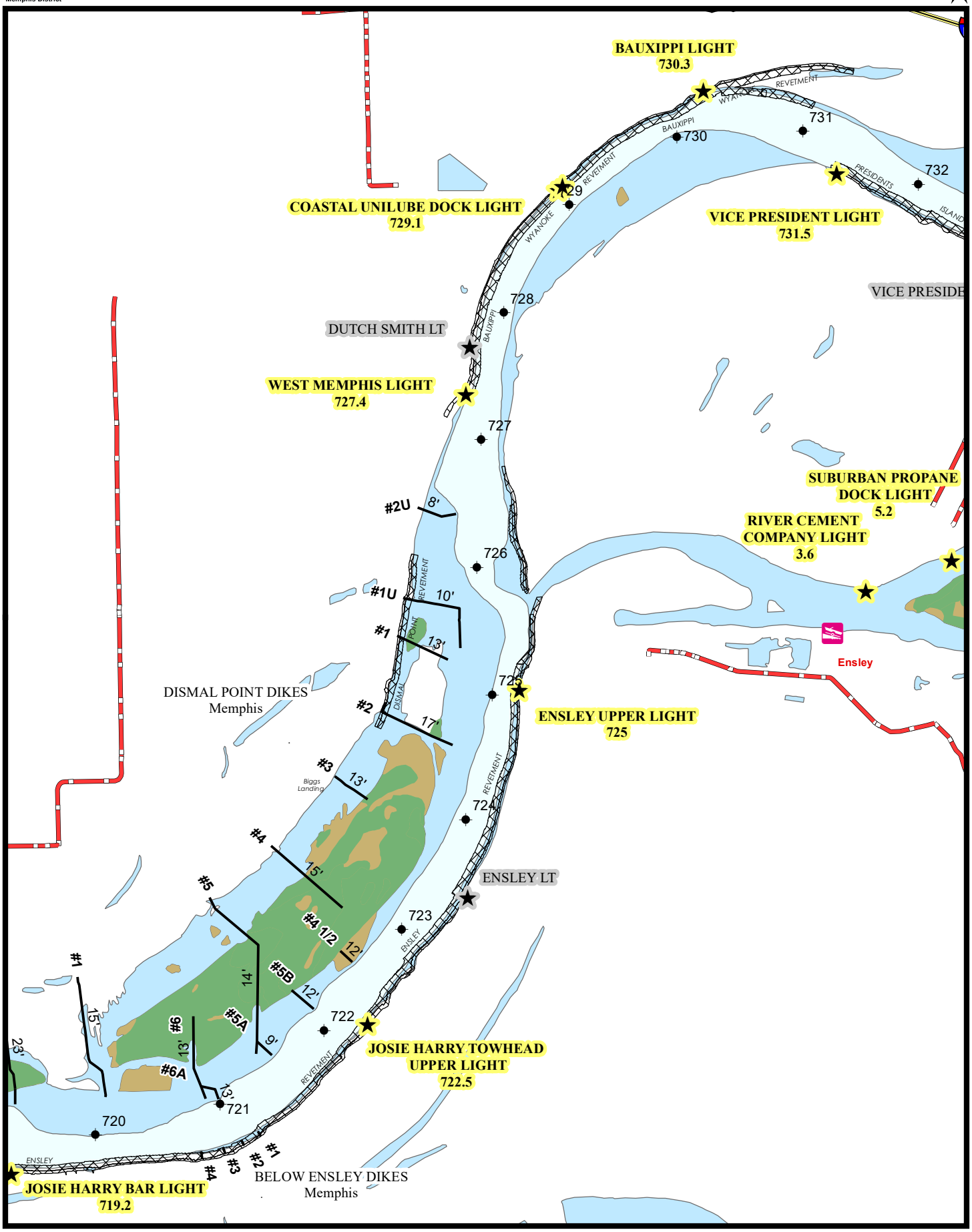
N
BAUXIPPI LIGHT
730.3
REVETMENT
WYANOKE
BAUXIPPI
730
731
732
PRESIDENTS
ISLAND
729
COASTAL UNILUBE DOCK LIGHT
729.1
VICE PRESIDENT LIGHT
731.5
VICE PRESIDE
728
DUTCH SMITH LT
WEST MEMPHIS LIGHT
727.4
727
SUBURBAN PROPANE
DOCK LIGHT
5.2
#2U
8'
RIVER CEMENT
COMPANY LIGHT
3.6
726
#1U
10'
#1
13'
POINT
DISMAL
Ensley
DISMAL POINT DIKES
Memphis
725
#2
17'
ENSLEY UPPER LIGHT
725
#3
13'
Biggs Landing
724
#4
15'
ENSLEY LT
#5
#4 1/2
12'
723
ENSLEY
#1
15'
14'
#5B
12'
#5A
9'
722
#6
13'
#6A
13'
JOSIE HARRY TOWHEAD
UPPER LIGHT
722.5
721
720
23'
ENSLEY
#4
#3
#2
#1
BELOW ENSLEY DIKES
Memphis
JOSIE HARRY BAR LIGHT
719.2

2021 NAVIGATION BULLETIN

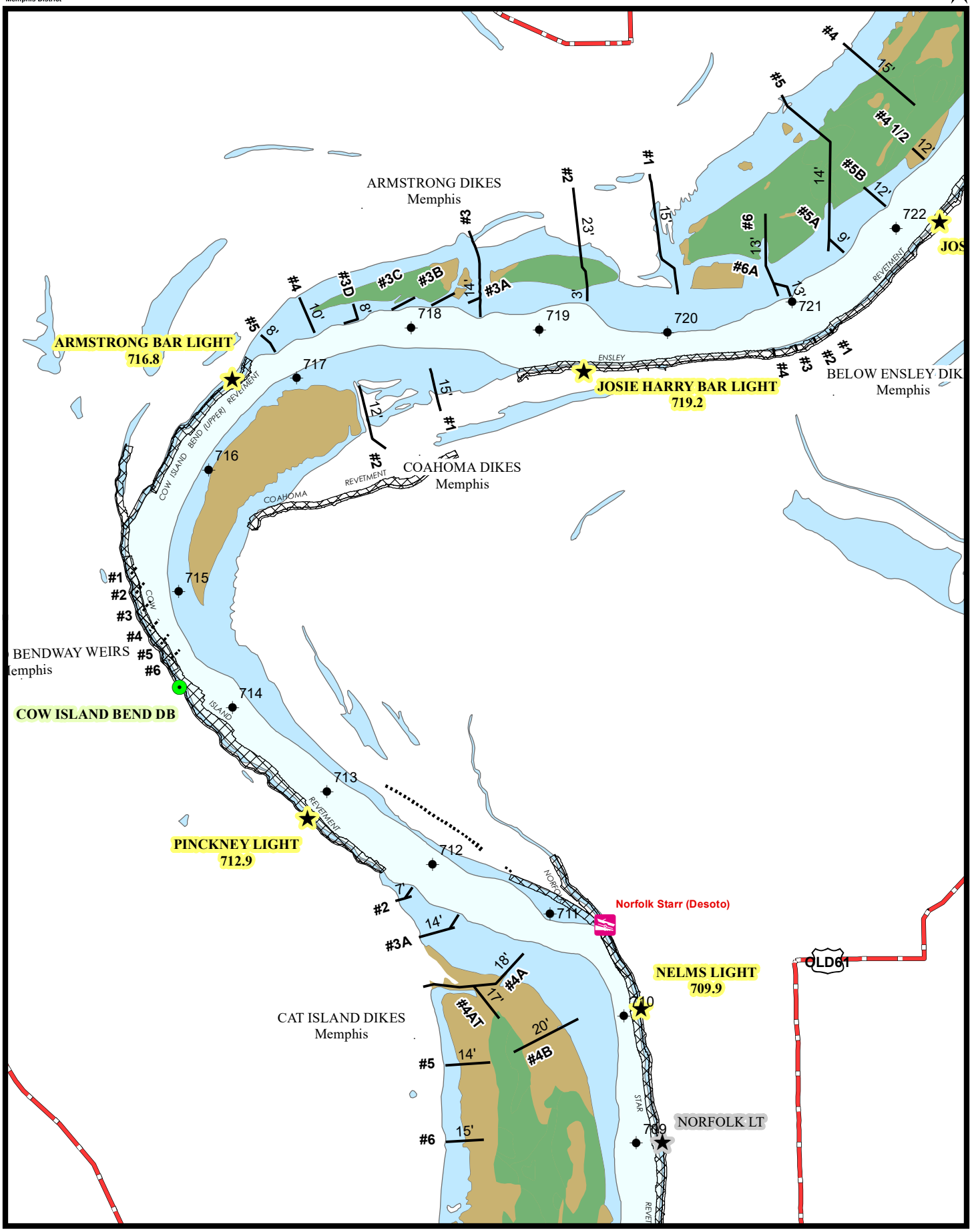

2021 NAVIGATION BULLETIN

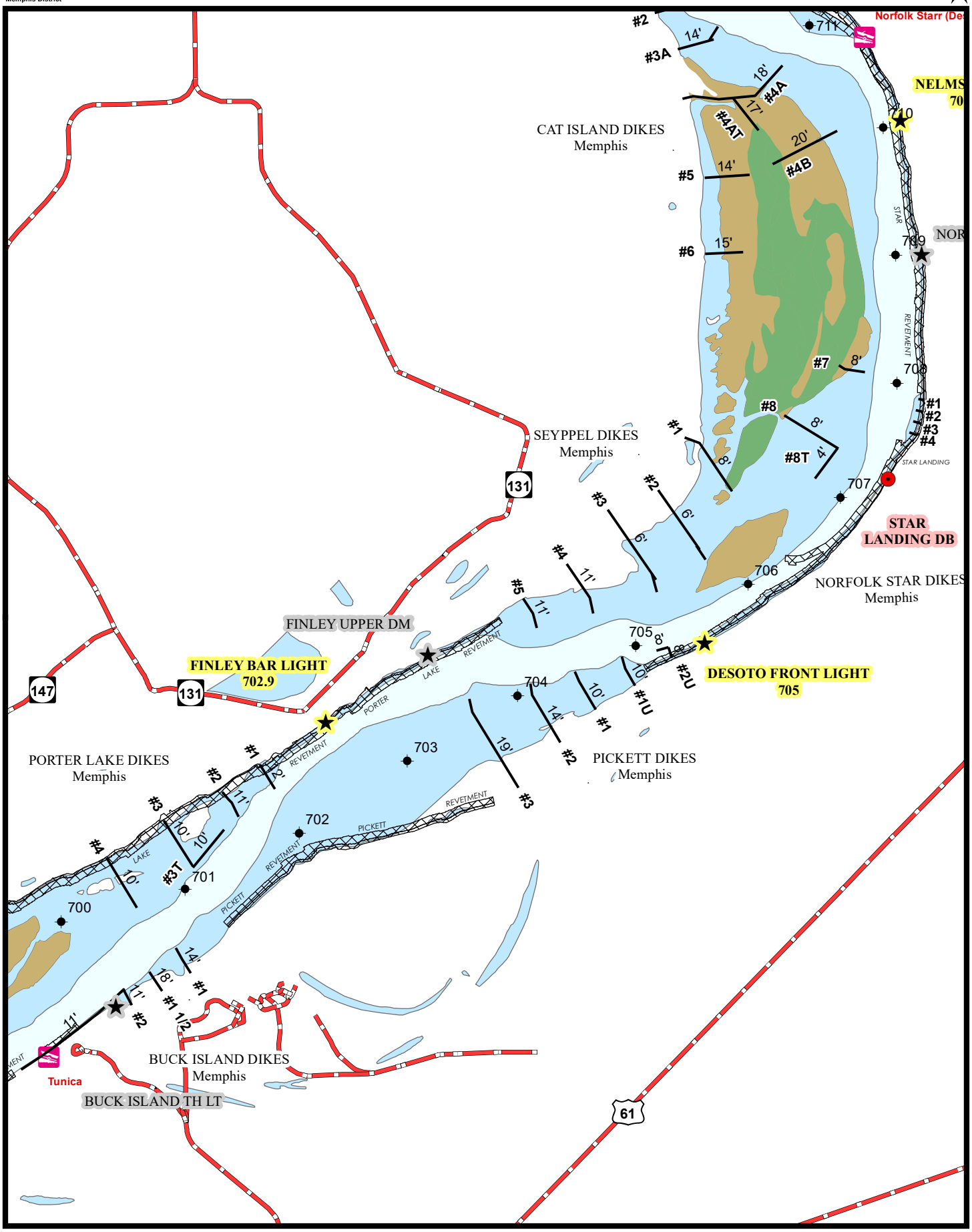

RM 711-700

0 5,280 10,560 Feet

MAP NO 24

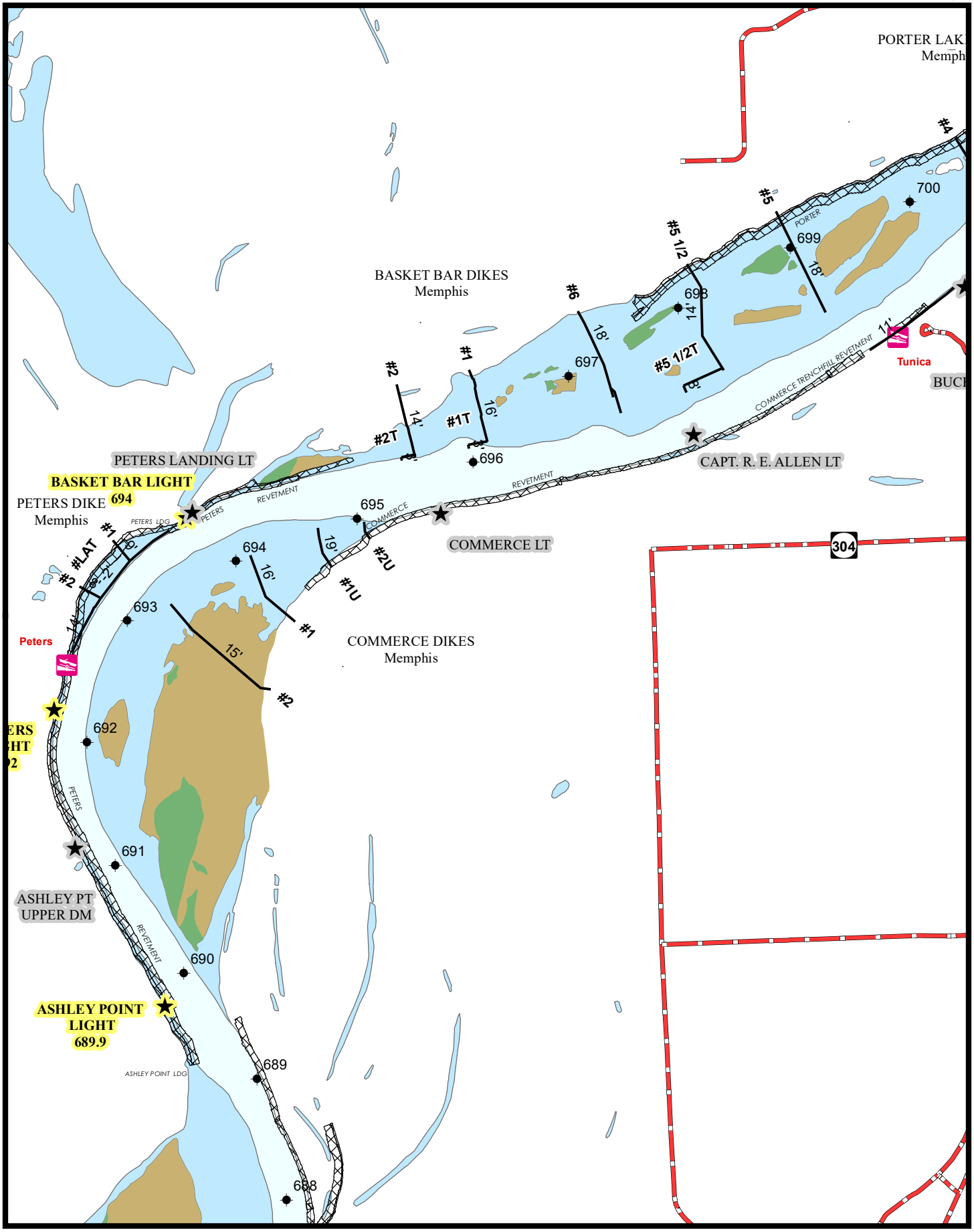
N
PORTER LAKE
Memphis
BASKET BAR DIKES
Memphis
PETERS LANDING LT
BASKET BAR LIGHT
694
PETERS DIKE
Memphis
PETERS LDG
PETERS
REVETMENT
COMMERCE
COMMERCE LT
CAPT. R. E. ALLEN LT
COMMERCE TRENCHFILL REVETMENT
PORTER
Tunica
304
Peters
COMMERCE DIKES
Memphis
ASHLEY PT
UPPER DM
ASHLEY POINT
LIGHT
689.9
ASHLEY POINT LDG
#LAT
#1
#2
#1T
#2T
#1U
#2U
#4
#5
#5 1/2
#5 1/2T
#6
700
699
698
697
696
695
694
693
692
691
690
689
688
18'
14'
16'
19'
15'
11'

2021 NAVIGATION BULLETIN

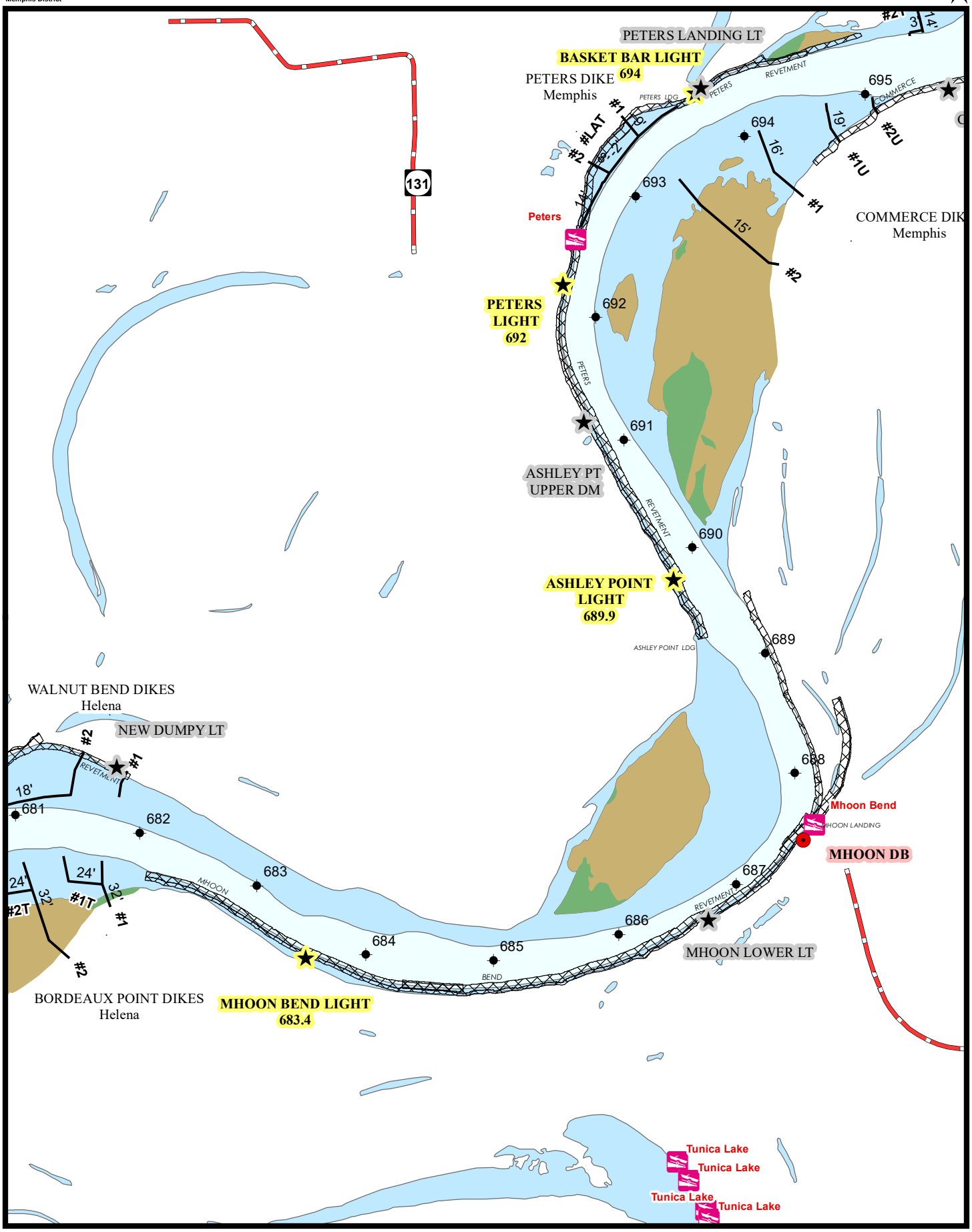

RM 695-682

0 5,280 10,560 Feet

MAP NO 26

2021 NAVIGATION BULLETIN

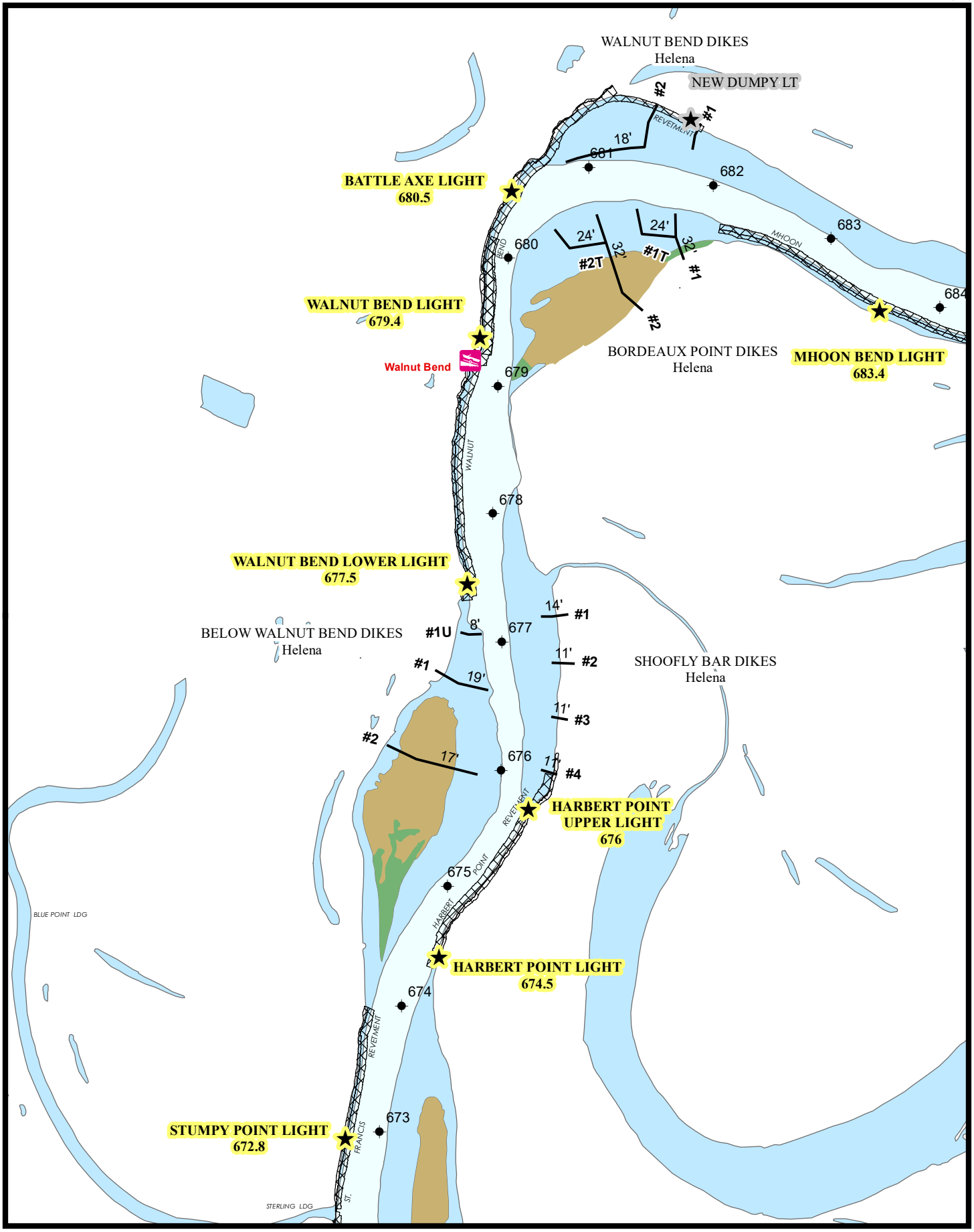

RM 684-673

0 5,280 10,560 Feet

MAP NO 27

2021 NAVIGATION BULLETIN

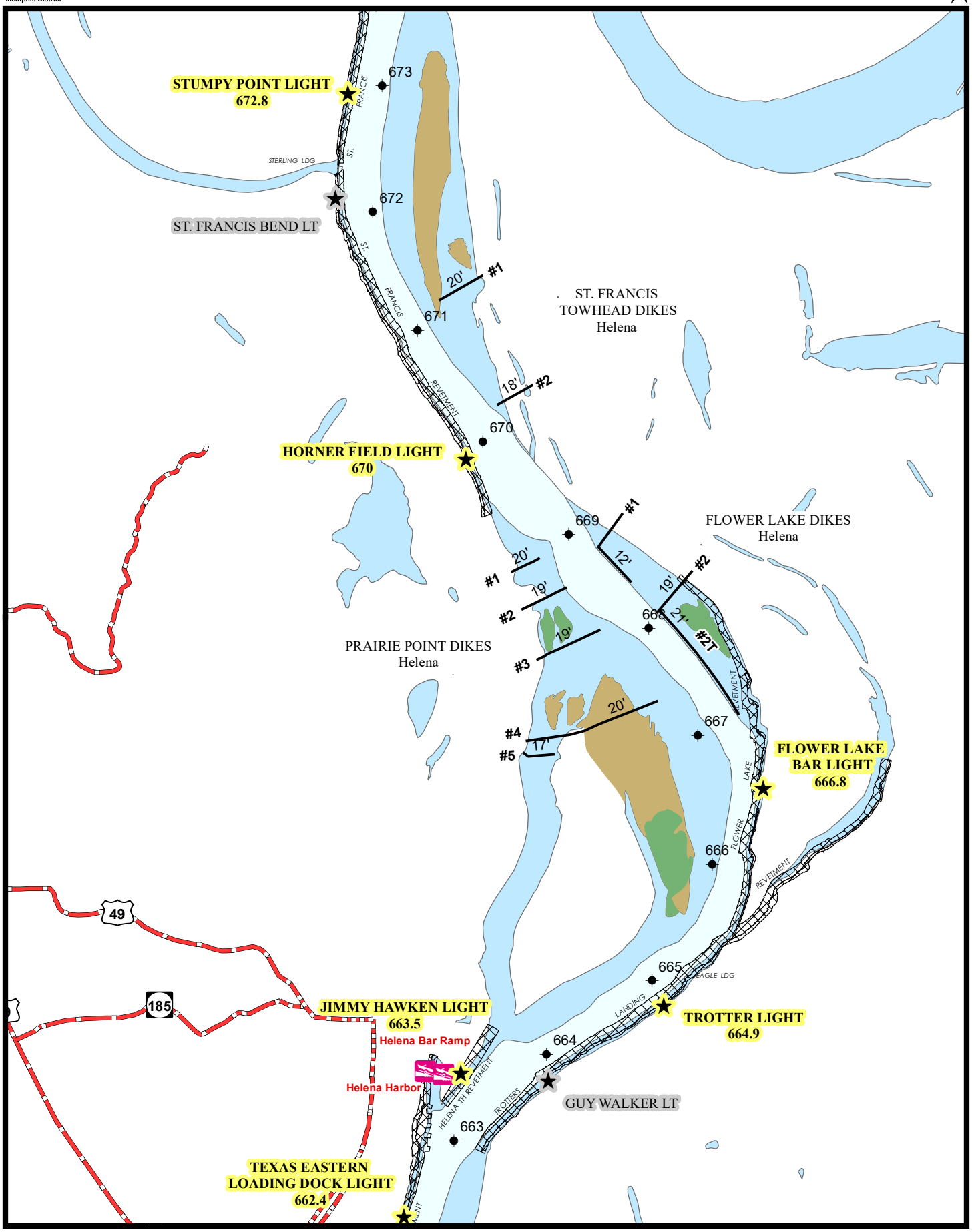

2021 NAVIGATION BULLETIN

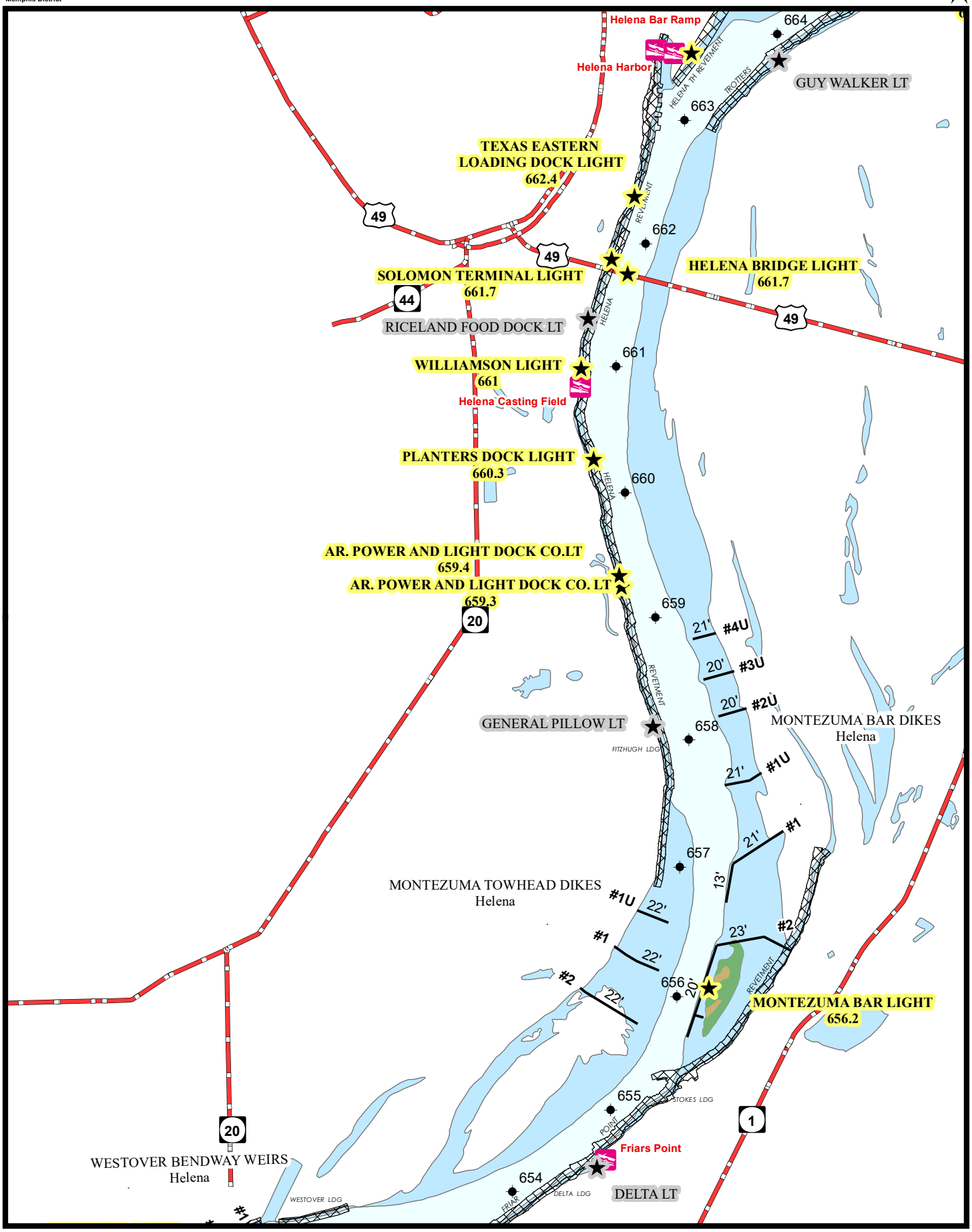

RM 664-654

0 5,280 10,560 Feet

MAP NO 29

2021 NAVIGATION BULLETIN

N

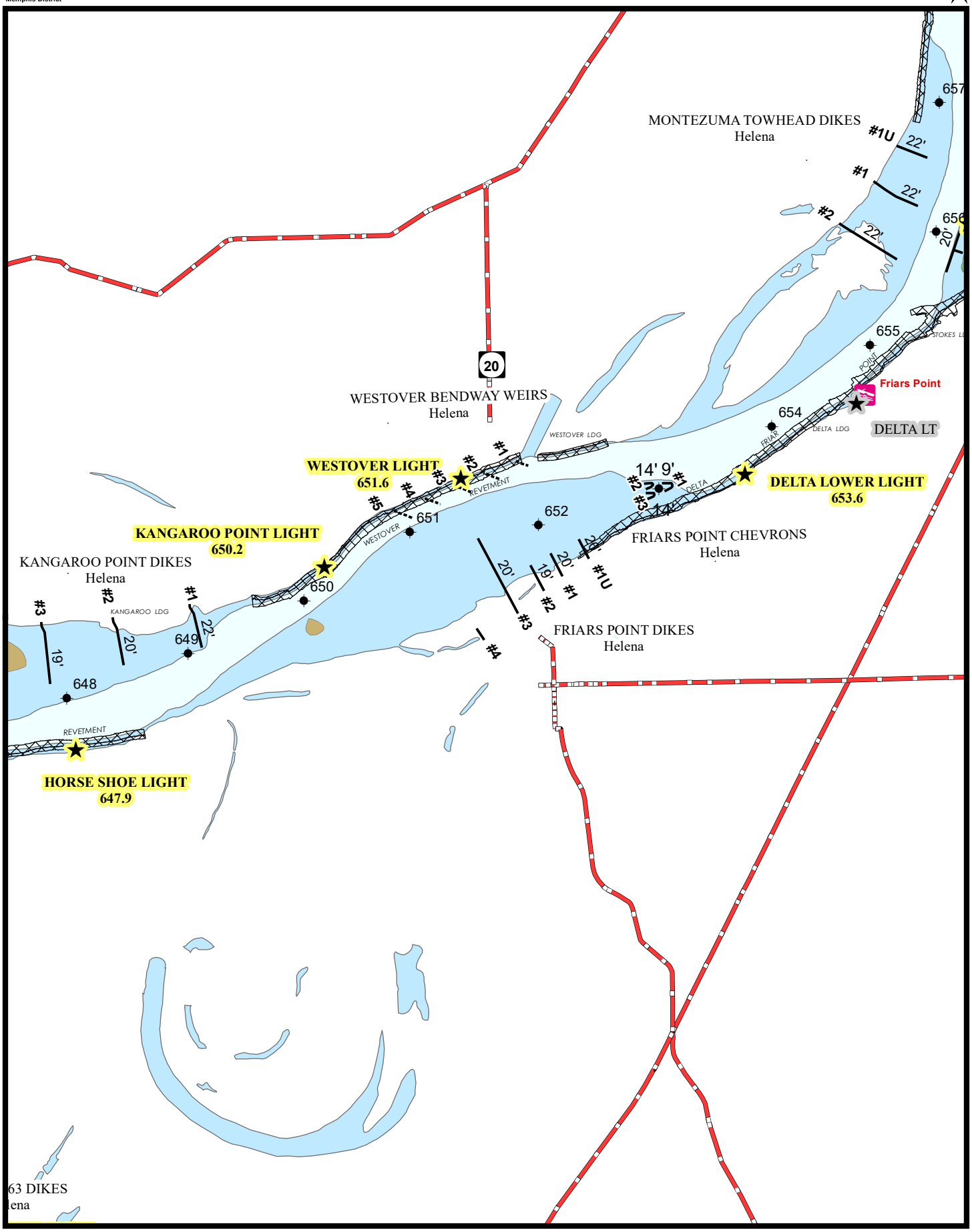

RM 656-648

0 5,280 10,560 Feet

MAP NO 30

2021 NAVIGATION BULLETIN

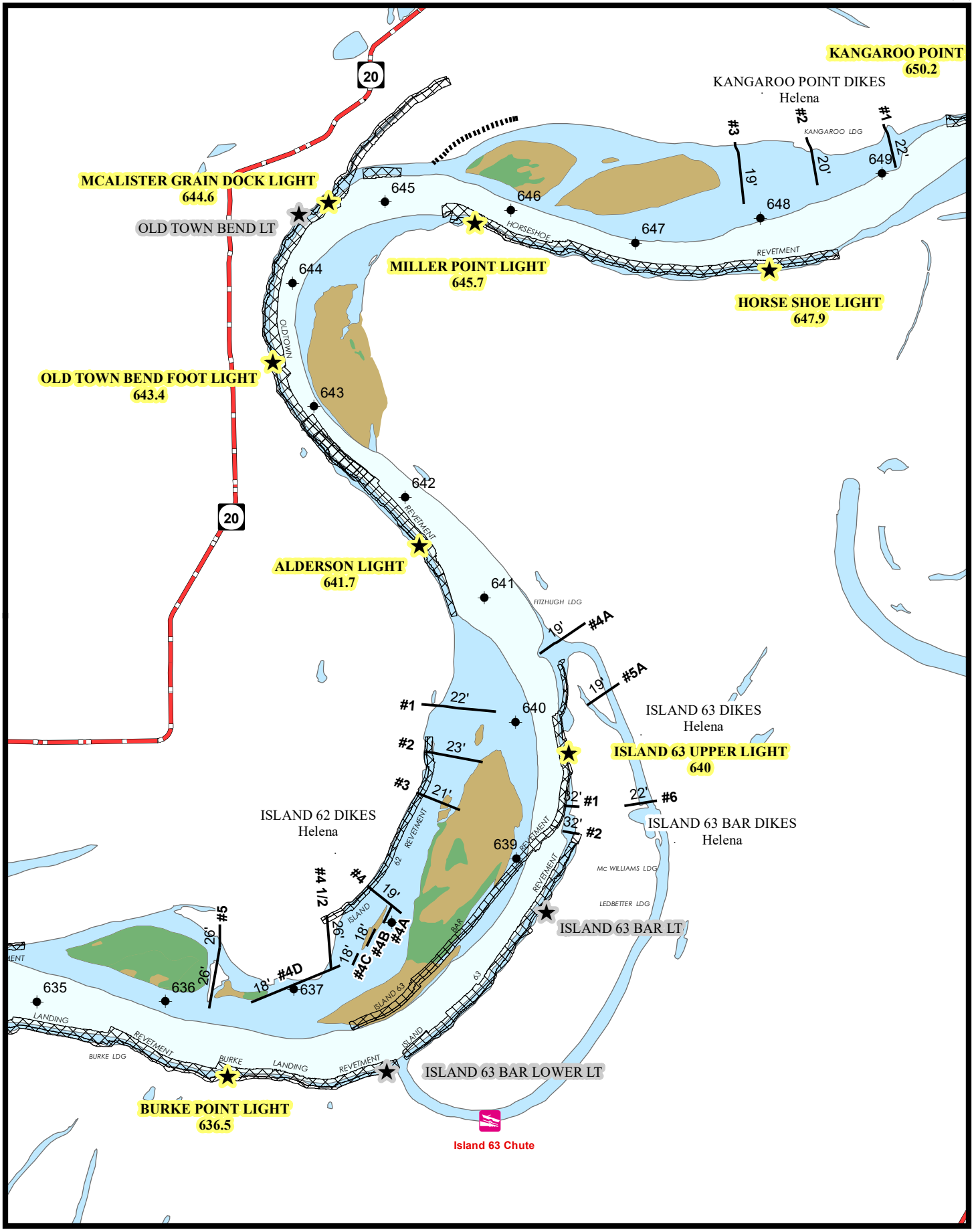

RM 649-635

0 5,280 10,560 Feet

MAP NO 31

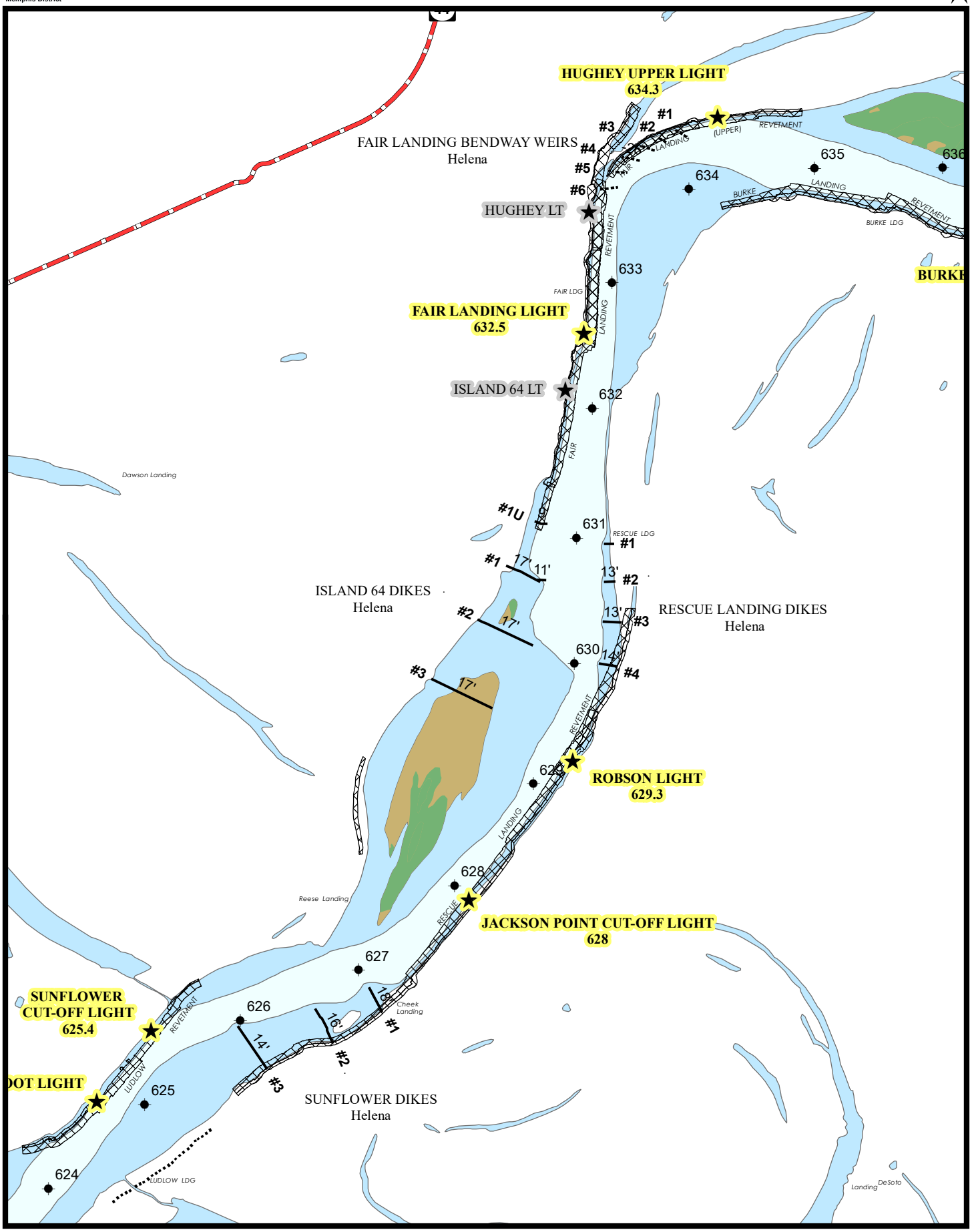
N
HUGHEY UPPER LIGHT
634.3
(UPPER)
REVETMENT
#1
#2
#3
#4
#5
#6
FAIR LANDING BENDWAY WEIRS
Helena
LANDING
FAIR
HUGHEY LT
REVETMENT
634
635
636
BURKE
LANDING
REVETMENT
BURKE LDG
BURKE
633
FAIR LDG
FAIR LANDING LIGHT
632.5
LANDING
ISLAND 64 LT
632
FAIR
Dawson Landing
#1U
19'
631
RESCUE LDG
#1
#1
17'
11'
13'
#2
ISLAND 64 DIKES
Helena
#2
17'
13'
#3
RESCUE LANDING DIKES
Helena
630
14'
#4
#3
17'
REVETMENT
629
ROBSON LIGHT
629.3
LANDING
628
Reese Landing
RESCUE
JACKSON POINT CUT-OFF LIGHT
628
627
SUNFLOWER
CUT-OFF LIGHT
625.4
REVETMENT
626
14'
16'
16'
#1
Cheek Landing
#2
#3
LUDLOW
625
SUNFLOWER DIKES
Helena
624
LUDLOW LDG
Landing
DeSoto

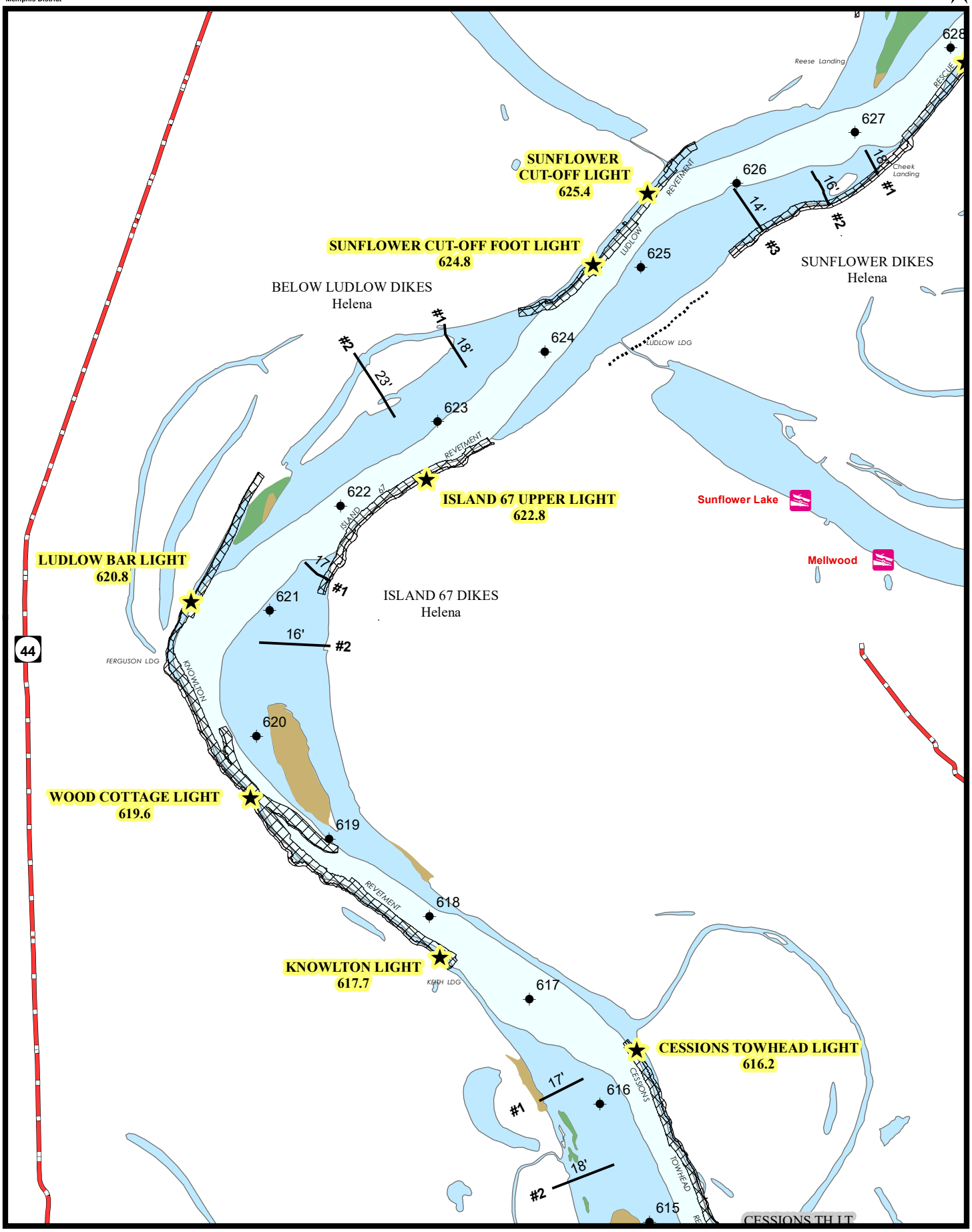
N
Reese Landing
RESCUE
628
627
626
625
624
623
622
621
620
619
618
617
616
615
SUNFLOWER CUT-OFF LIGHT
625.4
SUNFLOWER CUT-OFF FOOT LIGHT
624.8
BELOW LUDLOW DIKES
Helena
SUNFLOWER DIKES
Helena
Cheek Landing
REVETMENT
LUDLOW
LUDLOW LDG
#1
#2
#3
18'
16'
14'
23'
ISLAND 67 UPPER LIGHT
622.8
Sunflower Lake
Mellwood
ISLAND 67
17'
ISLAND 67 DIKES
Helena
LUDLOW BAR LIGHT
620.8
44
FERGUSON LDG
KNOWLTON
WOOD COTTAGE LIGHT
619.6
KNOWLTON LIGHT
617.7
KEITH LDG
CESSIONS TOWHEAD LIGHT
616.2
CESSIONS
TOWHEAD
CESSIONS TH LT

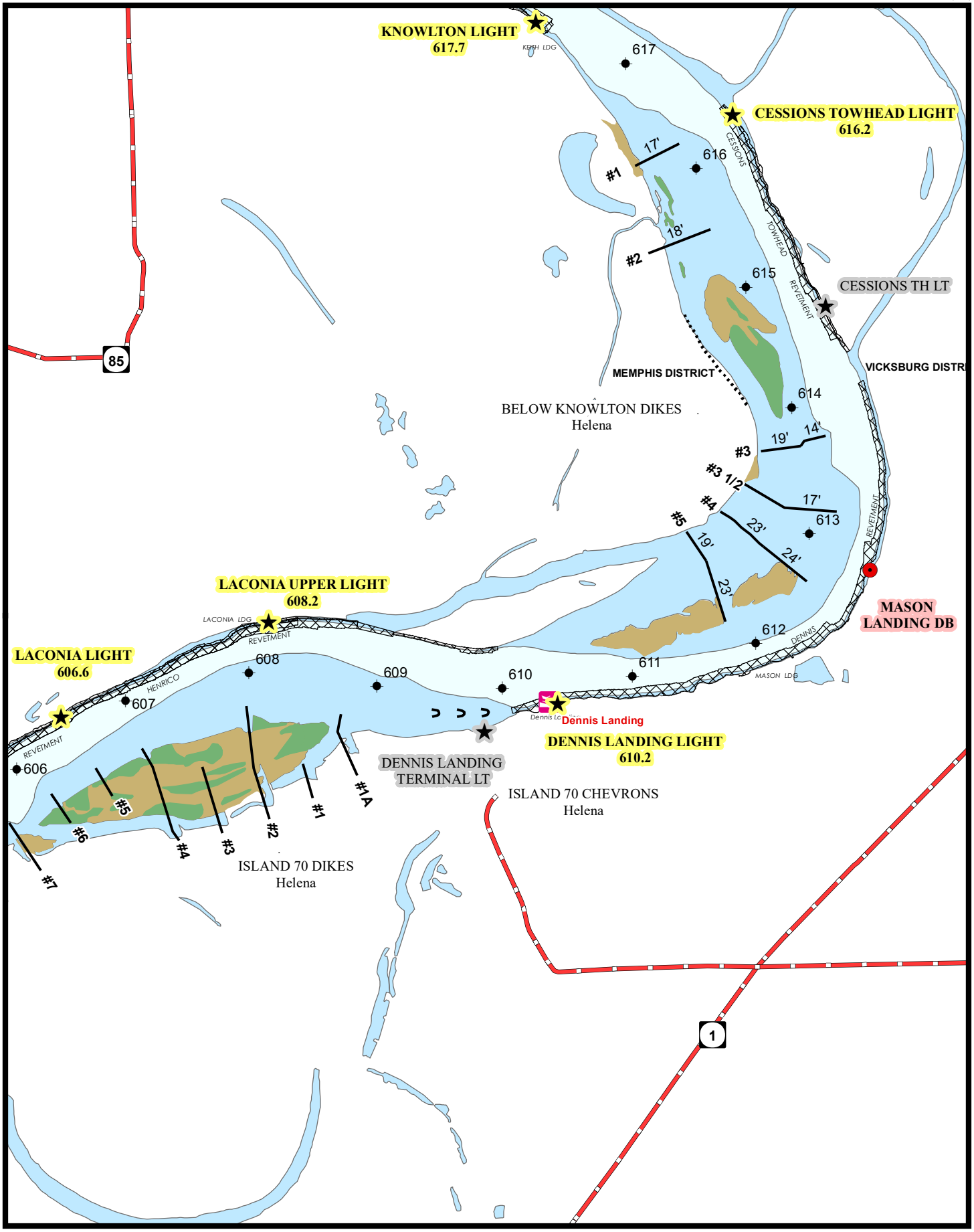
N
KNOWLTON LIGHT
617.7
KEITH LDG
617
CESSIONS TOWHEAD LIGHT
616.2
CESSIONS
17'
616
#1
18'
#2
TOWHEAD
615
REVETMENT
CESSIONS TH LT
85
MEMPHIS DISTRICT
VICKSBURG DISTR
614
BELOW KNOWLTON DIKES
Helena
19'
14'
#3
#3 1/2
17'
#4
613
#5
23'
24'
19'
23'
REVETMENT
MASON
LANDING DB
LACONIA UPPER LIGHT
608.2
LACONIA LDG
REVETMENT
612
DENNIS
LACONIA LIGHT
606.6
608
609
610
611
MASON LDG
HENRICO
607
Dennis Landing
REVETMENT
606
DENNIS LANDING LIGHT
610.2
DENNIS LANDING
TERMINAL LT
ISLAND 70 CHEVRONS
Helena
#1A
#1
#2
#3
#4
#5
#6
#7
ISLAND 70 DIKES
Helena
1

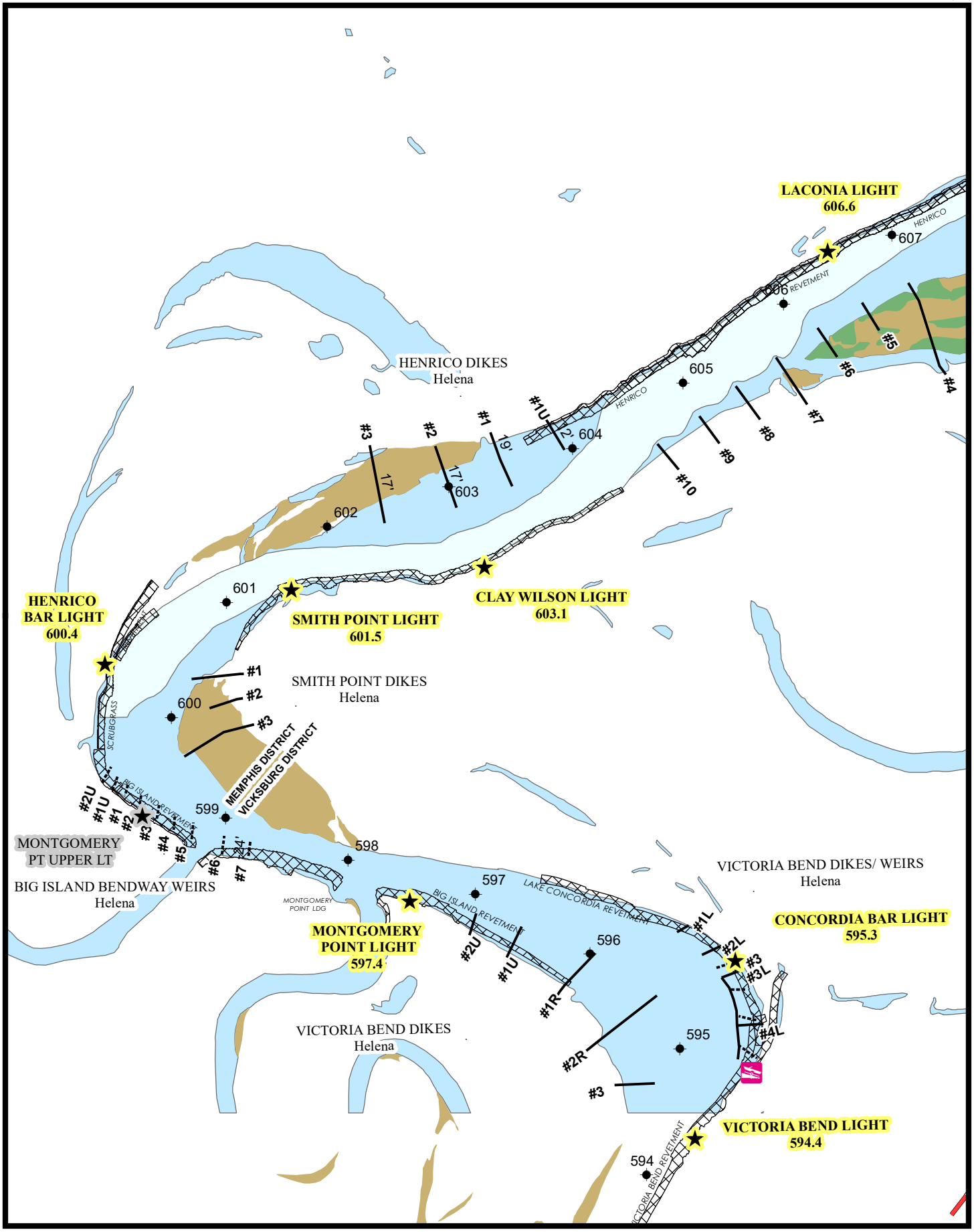
N
LACONIA LIGHT
606.6
HENRICO
607
606
REVETMENT
#5
#6
#4
HENRICO DIKES
Helena
605
HENRICO
#1U
2'
604
#1
19'
#2
17'
603
#3
17'
602
#7
#8
#9
#10
601
SMITH POINT LIGHT
601.5
CLAY WILSON LIGHT
603.1
HENRICO
BAR LIGHT
600.4
#1
#2
SMITH POINT DIKES
Helena
600
#3
SCRUBGRASS
MEMPHIS DISTRICT
VICKSBURG DISTRICT
#2U
#1U
#1
#2
#3
#4
#5
BIG ISLAND REVETMENT
599
MONTGOMERY
PT UPPER LT
#6
#7
4'
598
BIG ISLAND BENDWAY WEIRS
Helena
MONTGOMERY
POINT LDG
597
BIG ISLAND REVETMENT
LAKE CONCORDIA REVETMENT
MONTGOMERY
POINT LIGHT
597.4
#2U
#1U
596
#1R
#2R
#3
595
VICTORIA BEND DIKES
Helena
VICTORIA BEND DIKES/ WEIRS
Helena
#1L
#2L
#3
#3L
#4L
CONCORDIA BAR LIGHT
595.3
VICTORIA BEND LIGHT
594.4
594
VICTORIA BEND REVETMENT